2040

City of Punta Gorda Comprehensive Plan

#15

Maps

City of Punta Gorda Comprehensive Plan Map Series

Map	Map Name	Element(s) Referenced	Page #
#1	Punta Gorda Existing Land Use	Future Land Use	6
#2	Conservation & Recreation Land Use Categories	Future Land Use	7
#3	Residential Land Use Categories	Future Land Use	8
#4	Vacant Land Use Categories	Future Land Use	9
#5	Punta Gorda Future Land Use – 2040	Future Land Use Costal Management Housing Intergovernmental Coordination Historic	10
#6	Community Redevelopment Agency (CRA)	Future Land Use Costal Management Housint Transportation	11
#7	Historic Area & National Register Structures within the City of Punta Gorda	Future Land Use Costal Management Housing Historic	12
#8	Medical Overlay District	Future Land Use Costal Management	13
#9	Waterfront Overlay District	Future Land Use Costal Management	14
#10	Future Land Uses Changes from 1988 to 2016	Future Land Use	15

#11	City of Punta Gorda Soils	Future Land Use Conservation	16
#12	City of Punta Gorda Topography	Future Land Use Conservation	17
#13	Charlotte County Watershed Overlay District	Future Land Use Conservation Intergovernmental Coordination	18
#14	Dredge Spoil Site Location	Future Land Use	19
#15	Hurricane Evacuation Zone	Future Land Use	20
#16	Special Flood Hazard Area (SFHA)	Future Land Use Costal Management	21
#17	City of Punta Gorda Annexation Study Area	Future Land Use	22
#18	City of Punta Gorda Drainage Basins	Conservation	23
#19	Aquatic Preserves	Conservation	24
#20	Peace River Drainage Basin	Conservation	25
#21	Charlotte Harbor Water Quality Monitoring Stations	Conservation	26
#22	Prairie and Shell Creeks	Conservation	27
#23	Alligator Creek Drainage Basin	Conservation	28
#24	Florida Land Use Cover and Forms Classification System (FLUCCS)	Conservation	29
#25	Florida Natural Areas Inventory (FNAI)	Conservation	30
#26	Natural Resources Sites Affecting The City of Punta Gorda	Conservation	31

#27	Archeologically Significant Areas	Conservation	32
#28	Publically Managed Lands & Potential Wildlife Linkages	Conservation	33
#29	Seagrass Area along the City's Boundaries	Conservation	34
#30	Small tooth Sawfish Area along the City's Boundaries	Conservation	35
#31	Water Access Areas and Facilities	Coastal Management	36
#32	Utility Infrastructure in the Hurricane Vulnerability Zone	Coastal Management	37
#33	Transportation Infrastructure in the Hurricane Vulnerability Zone	Coastal Management	38
#35	Punta Gorda Hurricane Evacuation Routes	Coastal Management Transportation	39
#35	City of Punta Gorda Utility Service Area and City Limits	Infrastructure	40
#36	Zemel Road Landfill	Infrastructure	41
#37	Group Homes & Assisted Living Facilities	Housing	42
#38	Mobil Home Parks Affecting the City of Punta Gorda	Housing	43
#39	State/Federal Owned Recreational Facilities and Sites	Recreation and Open Spaces	44
#40	Regional Parks Serving the City	Recreation and Open Spaces	45
#41	Punta Gorda City Parks & Recreational Facilities	Recreation and Open Spaces	46
#42	Punta Gorda Pathways	Recreation and Open Spaces Transportation	47
#43	Existing Punta Gorda Park Level of Service	Recreation and Open Spaces	48
#44	Punta Gorda Park Level of Service - 2040	Recreation and Open Spaces	49

#45	City of Punta Gorda Administrative Facilities	Community Facilities	50
#46	City of Punta Gorda Fire Stations	Community Facilities	51
#47	Other Community Facilities	Community Facilities	52
#48	Punta Gorda Existing Sidewalk Network	Transportation	53
#49	Punta Gorda Existing Sidewalk Network and Future Needs	Transportation	54
#50	Punta Gorda Existing Bicycle Facilities	Transportation	55
#51	Punta Gorda Existing Bicycle Facilities and Future Needs	Transportation	56
#52	Intermodal Facilities - Parking, Marina, Rail, & Airport	Transportation	57
#53	Punta Gorda Existing Street Network	Transportation	58
#54	Punta Gorda Existing and Committed Street Network Level of Service - 2040	Transportation	59
#55	Public Schools	Public Schools Community Facilities Capital Improvement	60
#56	Public School Ancillary Facilities	Public Schools	61
#57	Southwest Florida Regional Planning Council (SFRPC) Participants	Intergovernmental Coordination	62
#58	Public Health Facilities Available to City Residents	Capital Improvement	63
#59	Historic Resources 2014-15 Survey Area	Historic	64

Map # 1 - Punta Gorda Existing Land Use

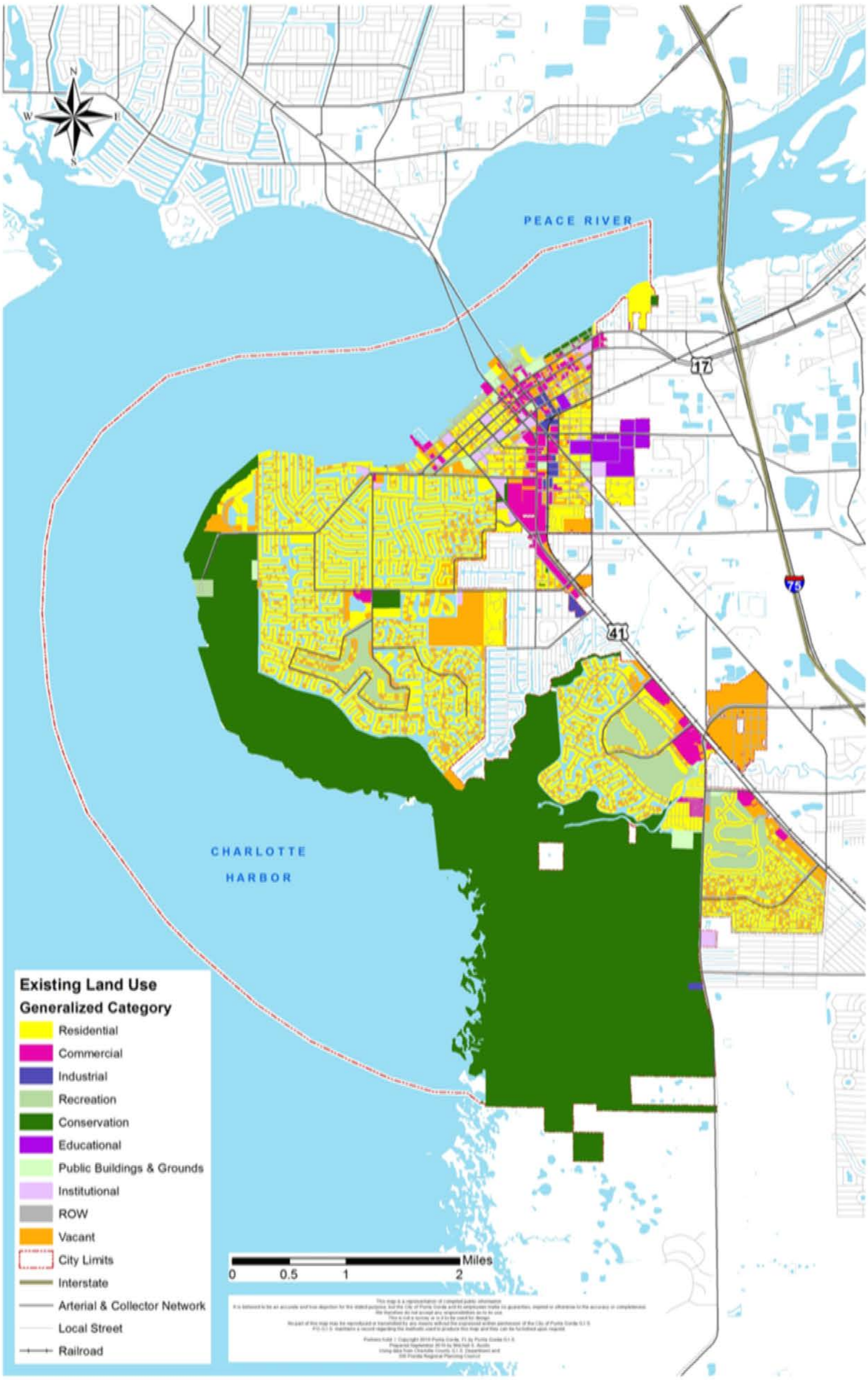

Map #2 - Conservation & Recreation Land Use Categories

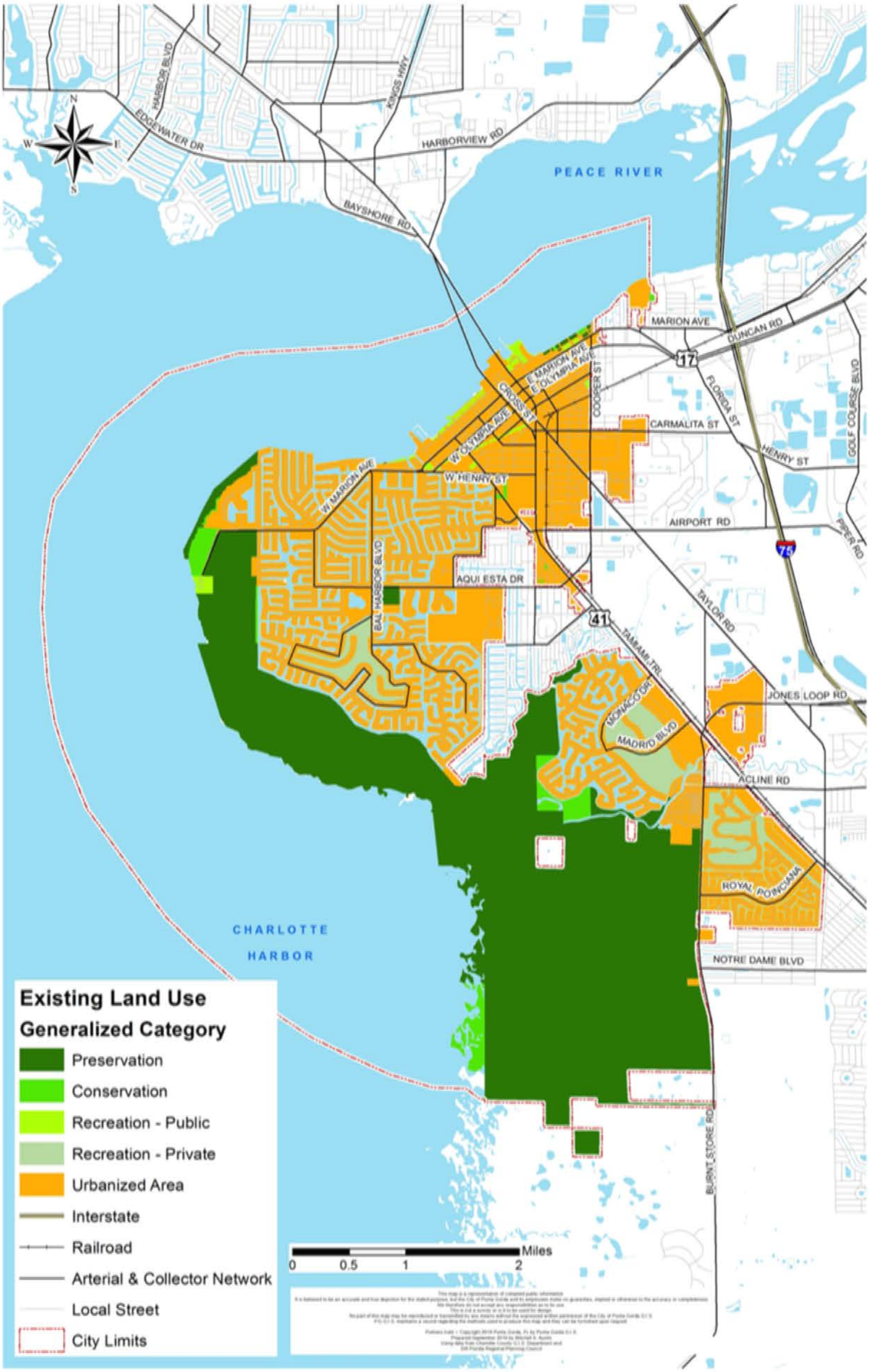

Map #3 - Residential Land Use Categories

Map #4 - Vacant Land Use Categories

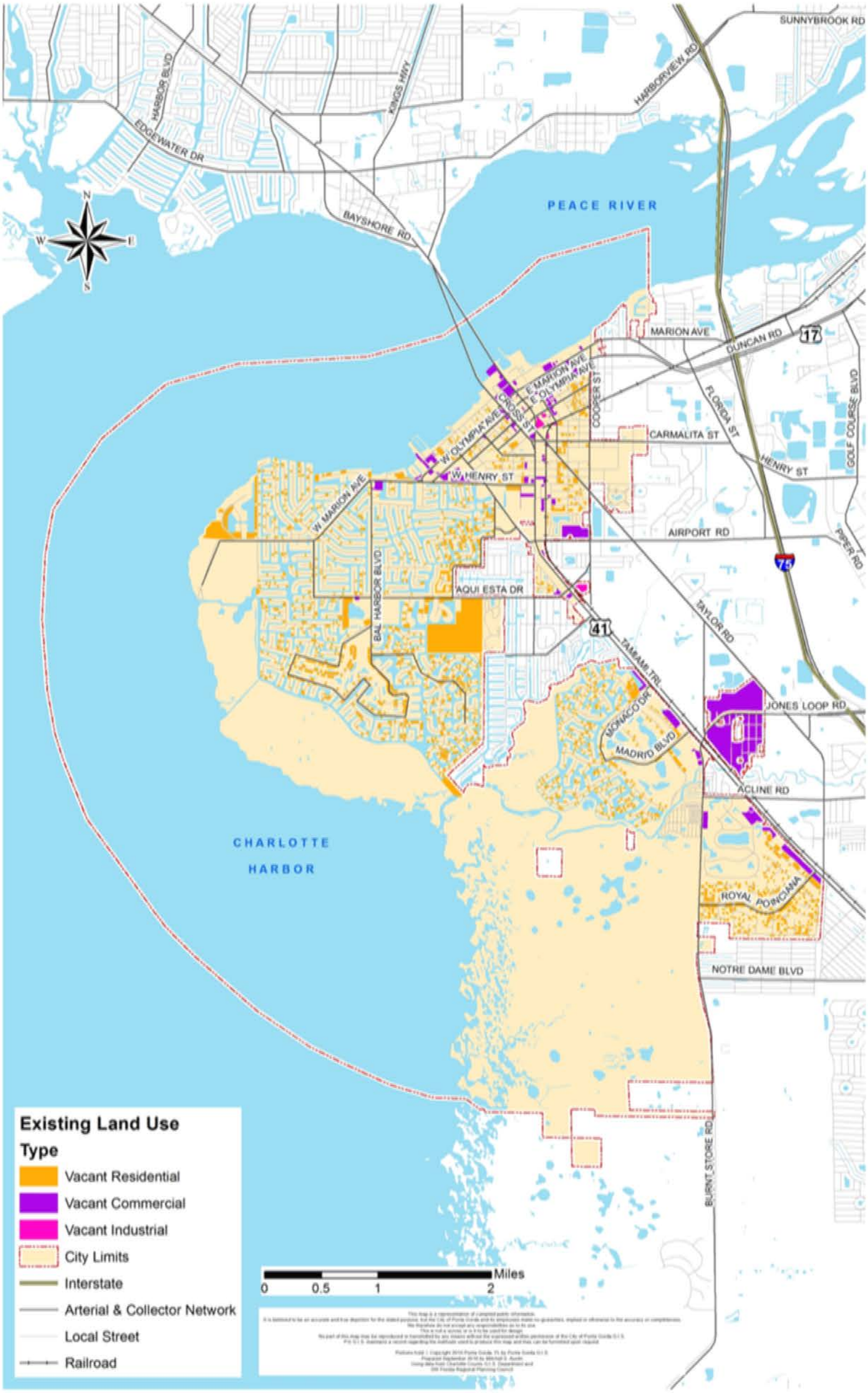

Map #5 - Punta Gorda Future Land Use – 2040

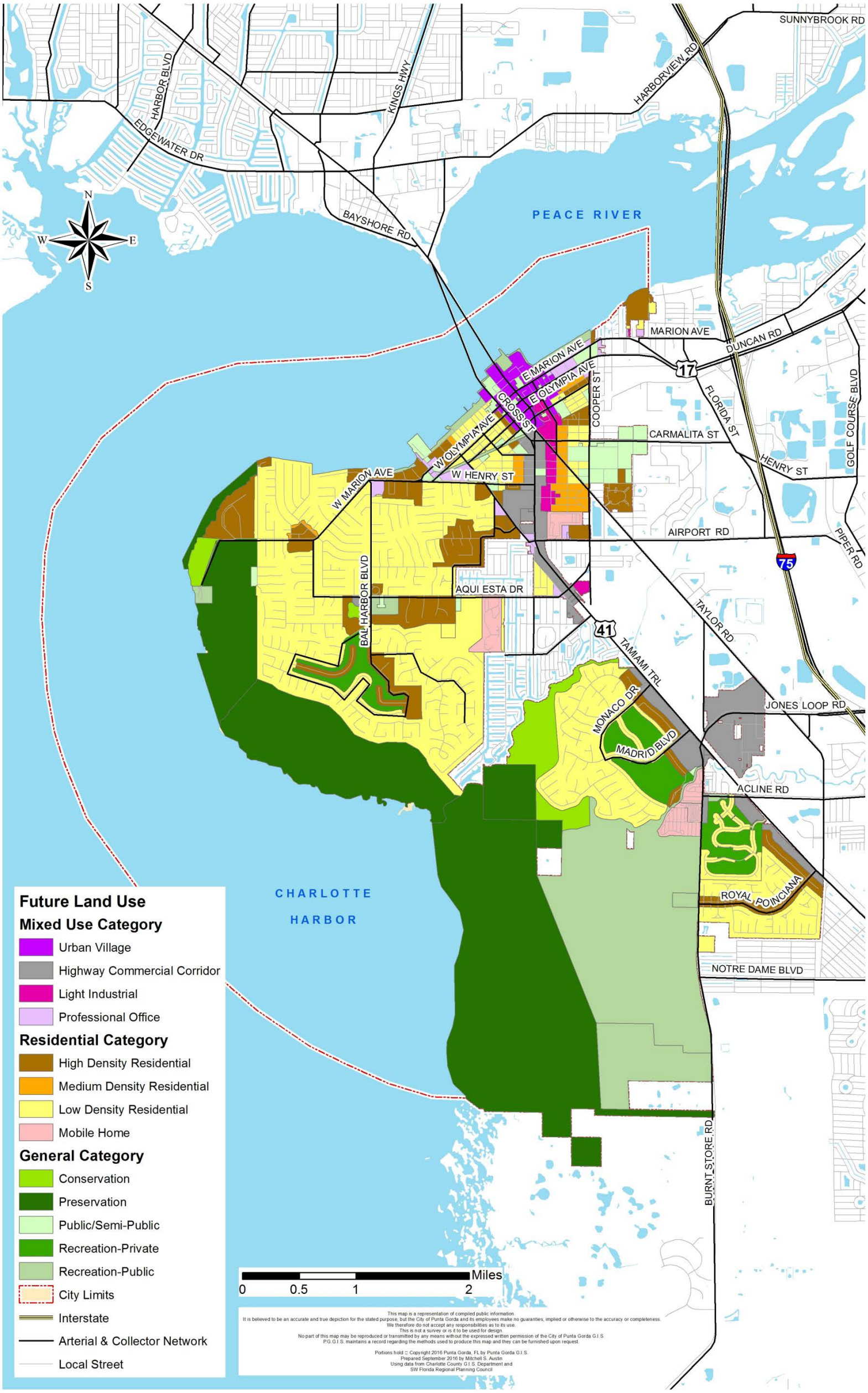

Map #6 - Community Redevelopment Agency (CRA)

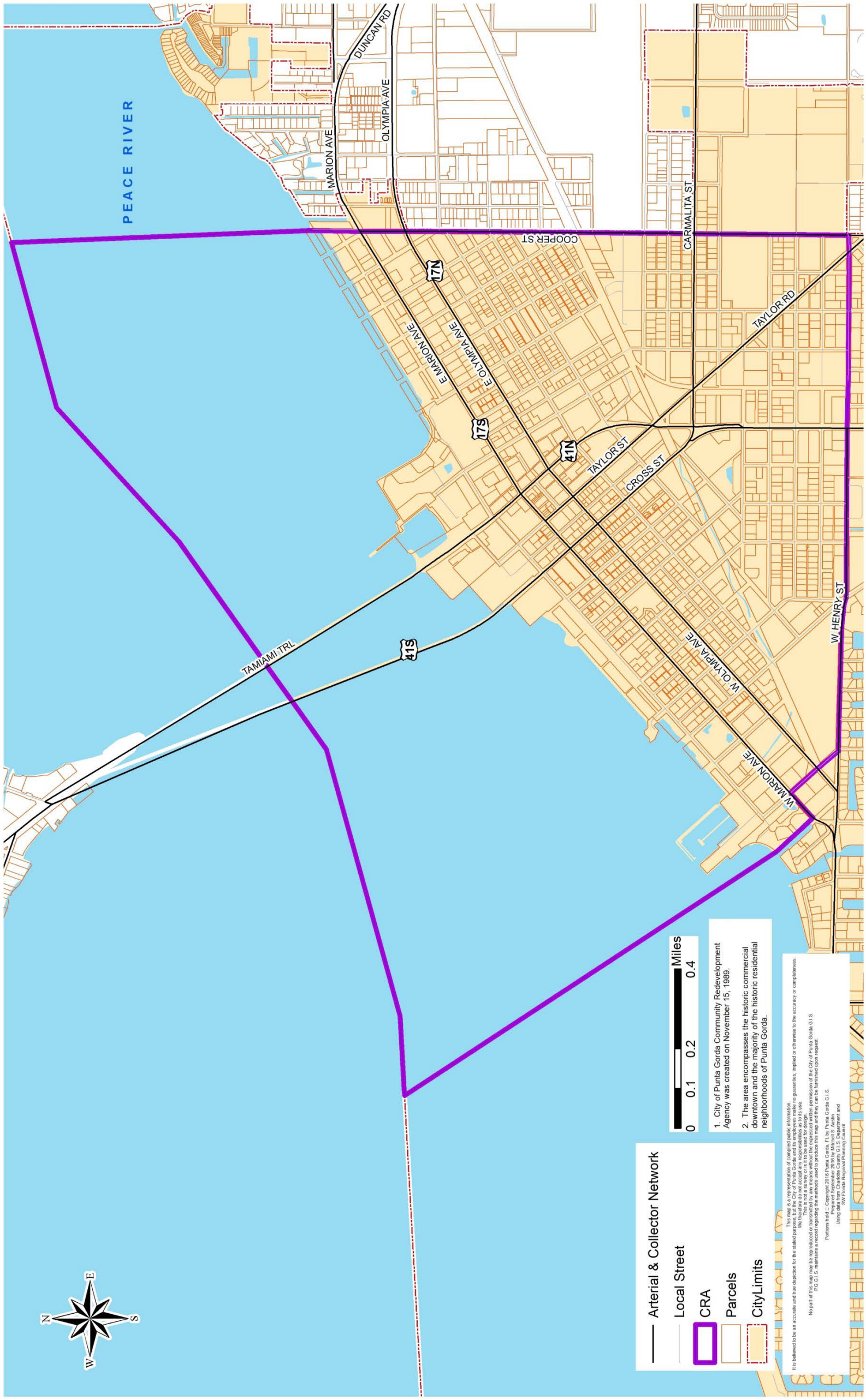

Map #7 - Historic Area & National Register Structures within the City of Punta Gorda

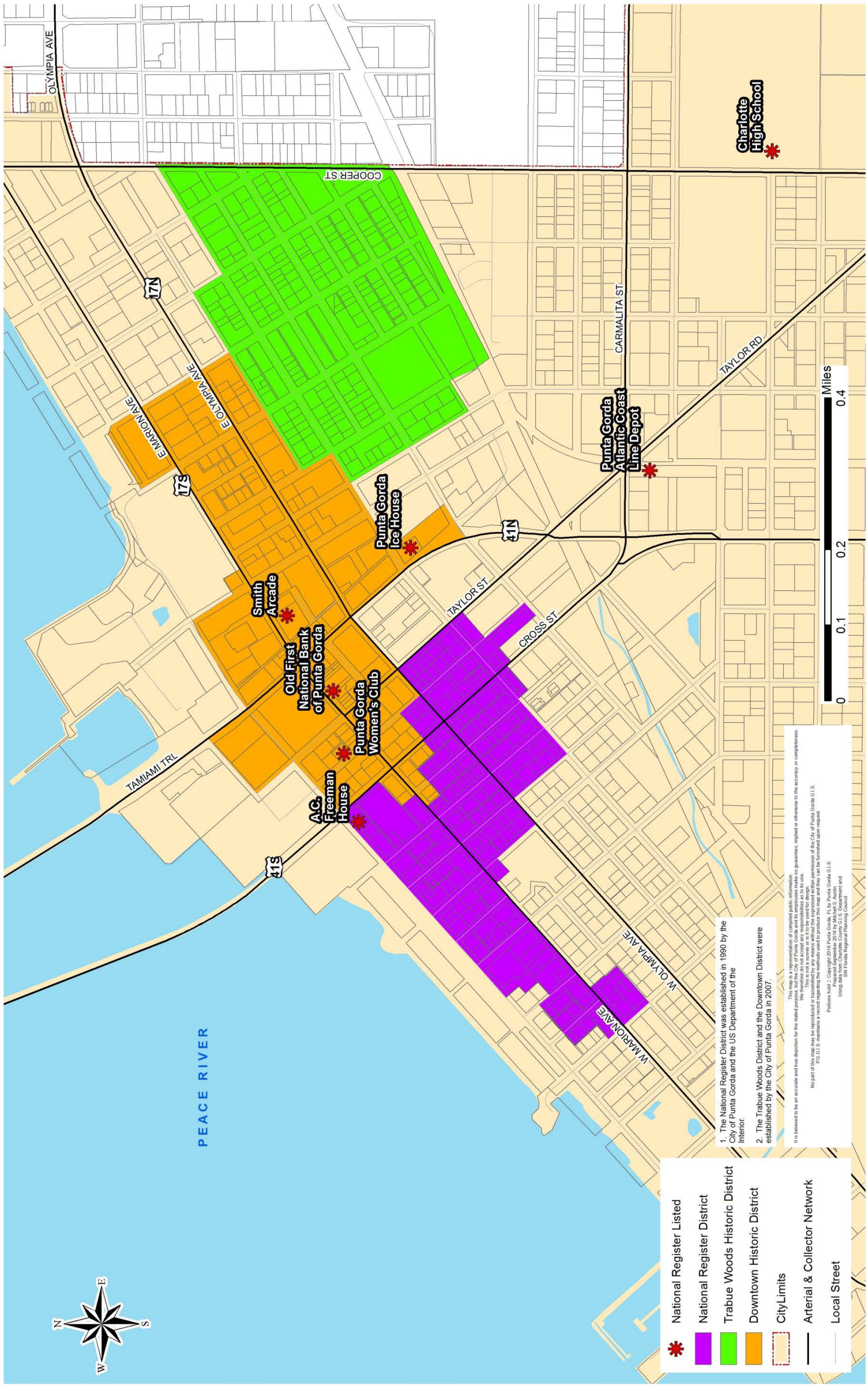

Map #8 - Medical Overlay District

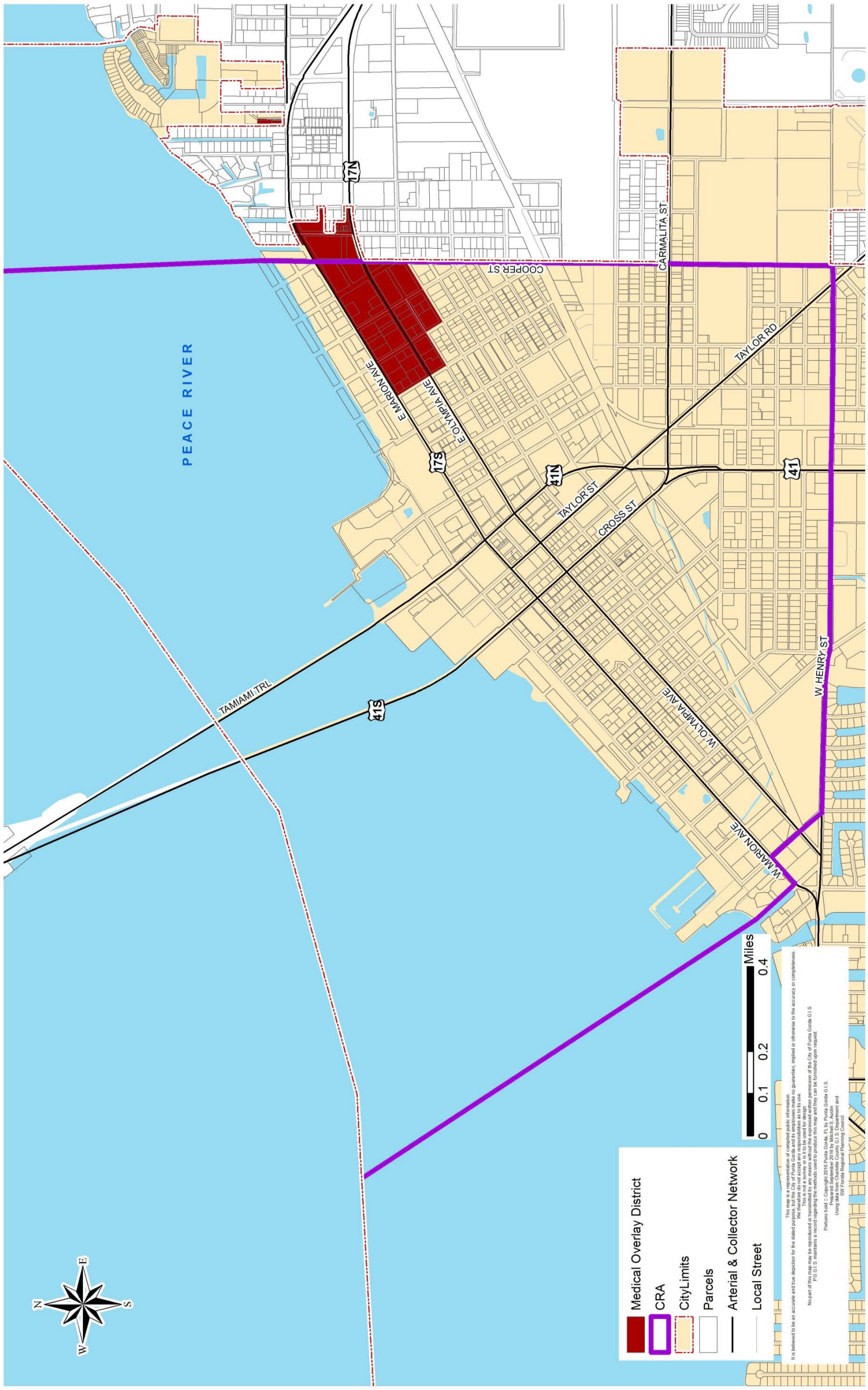

Map #9 - Waterfront Overlay District

Map # 10 - Future Land Uses Changes from 1988 to 2016

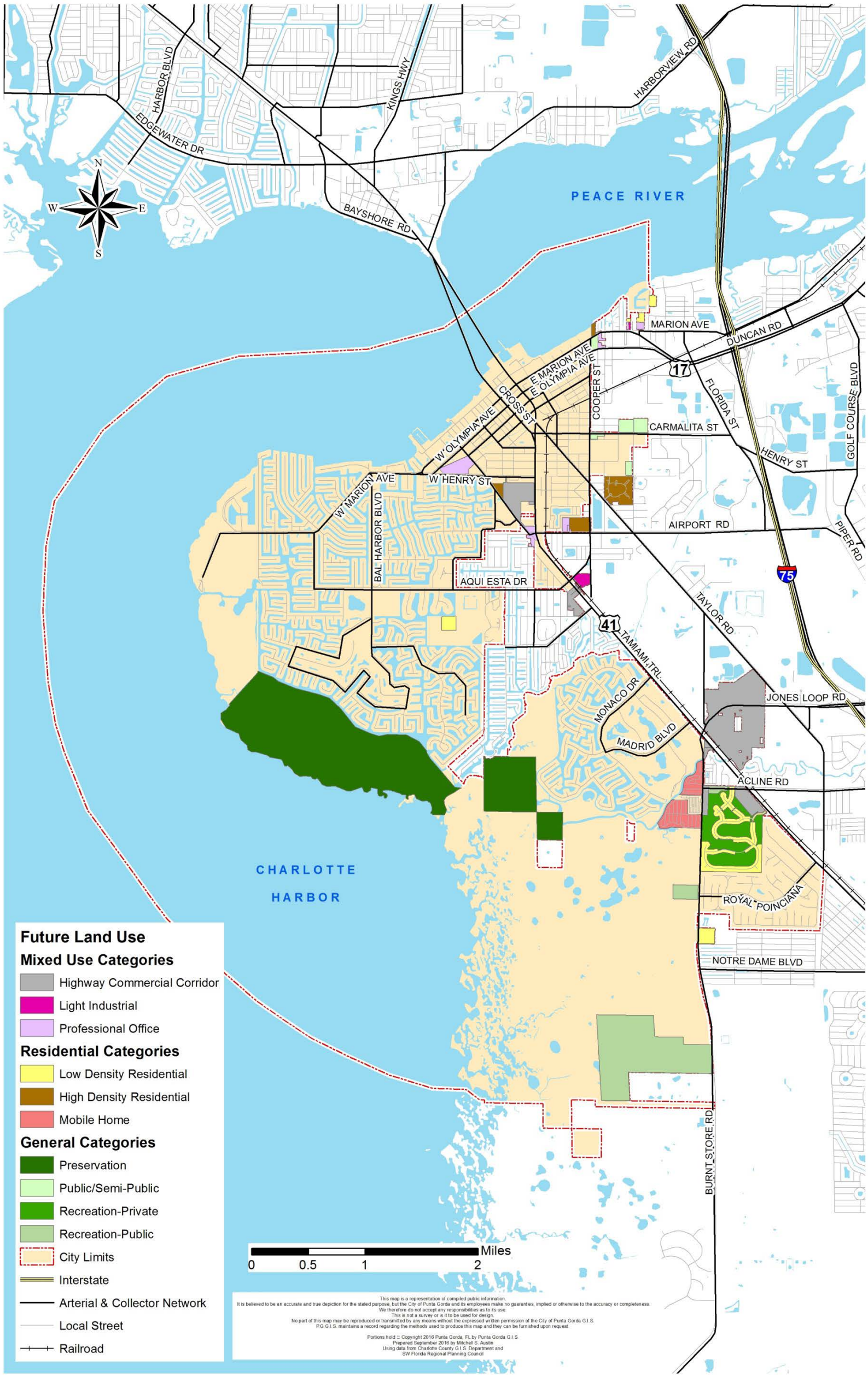

Map # 11 - City of Punta Gorda Soils

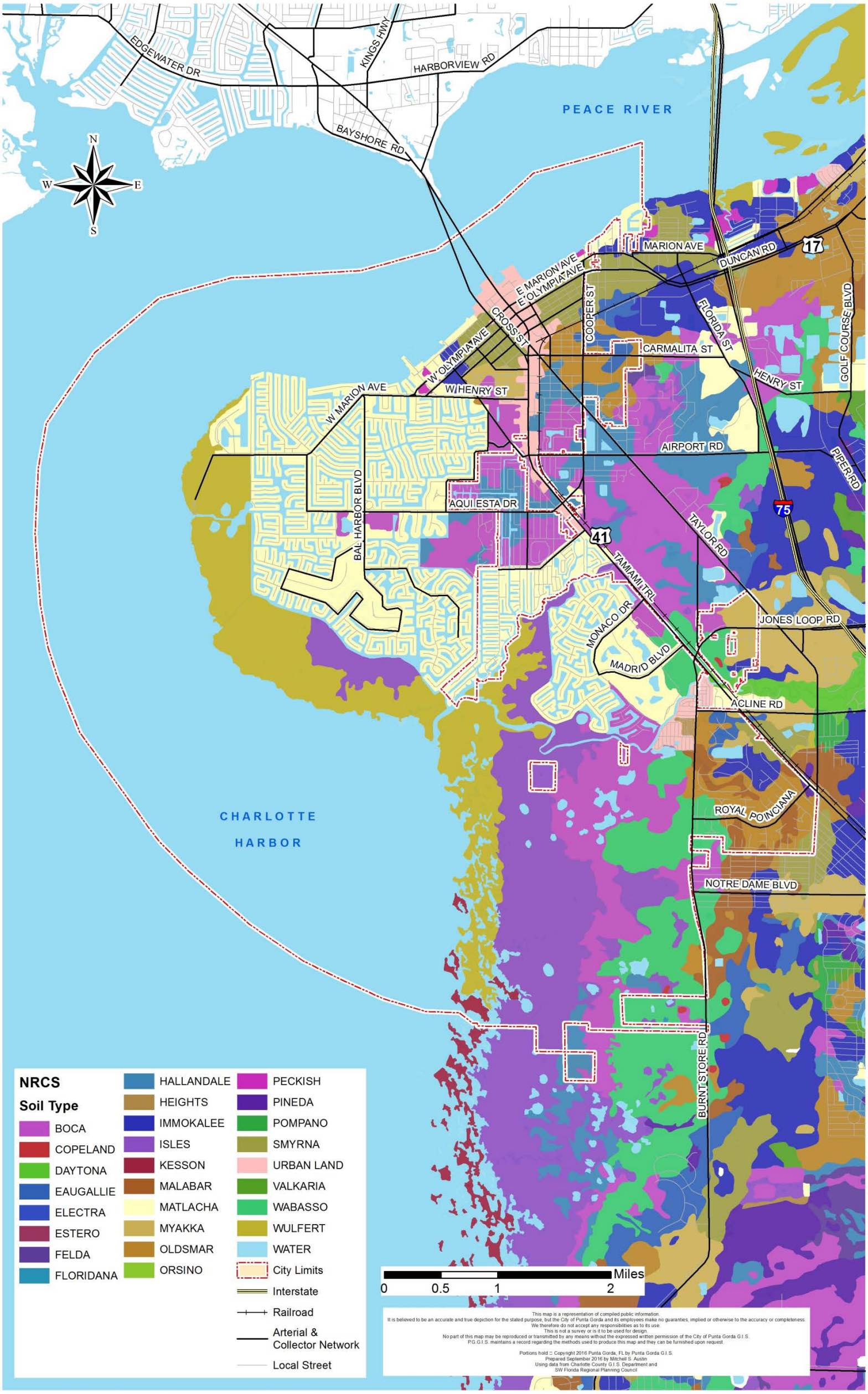

Map #12 - City of Punta Gorda Topography

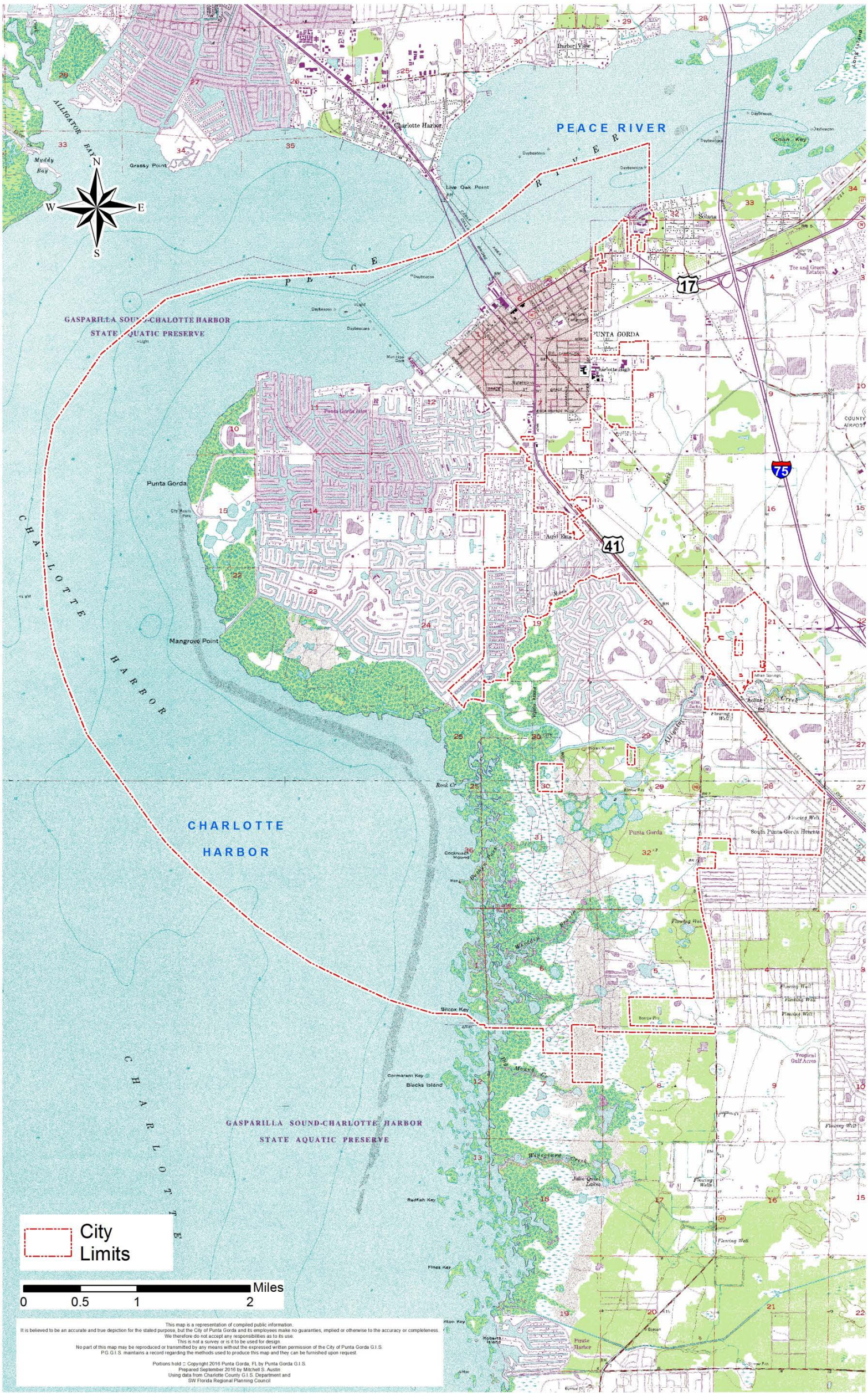

Map #13 - Charlotte County Watershed Overlay District

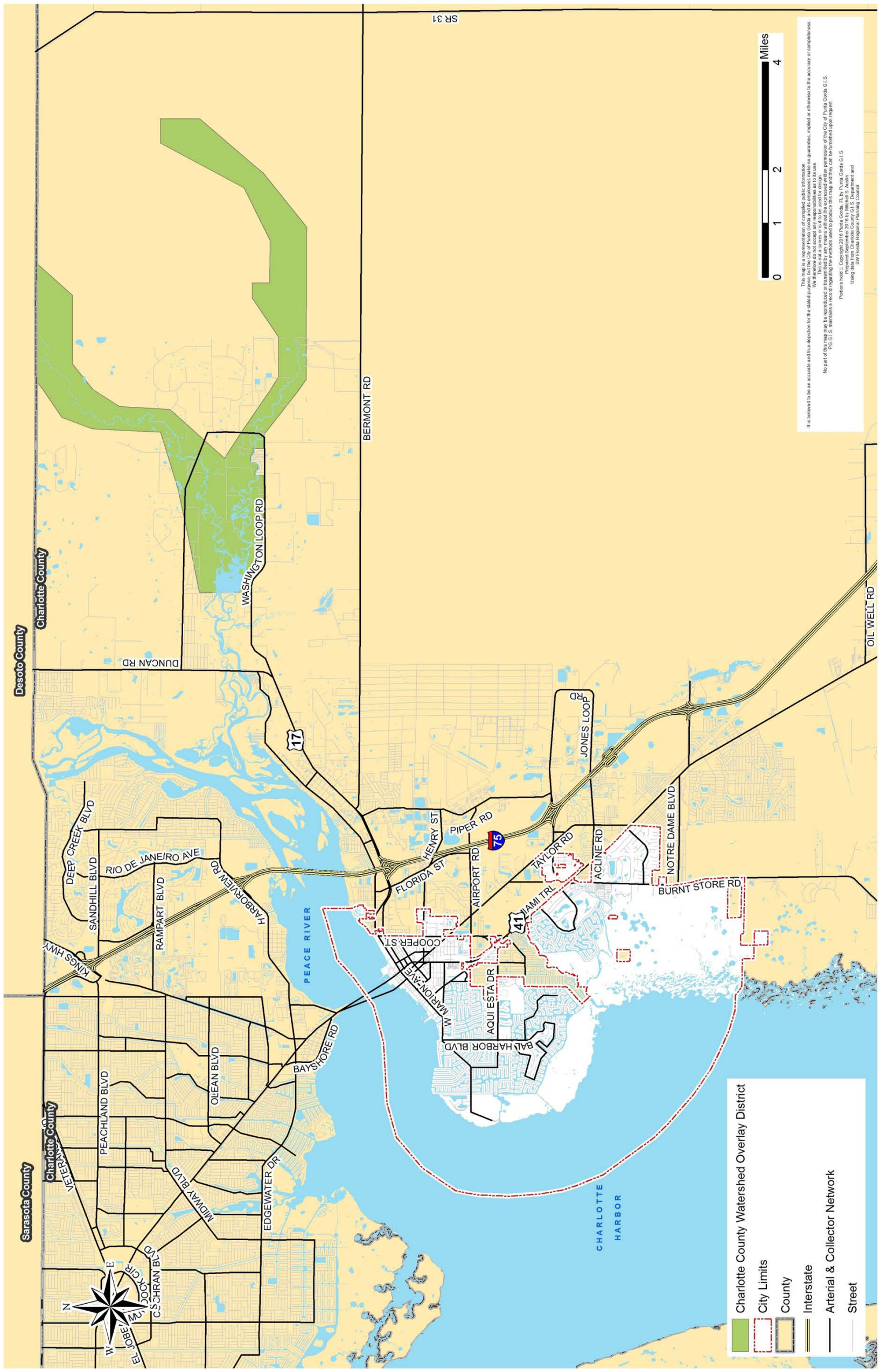

Map #14 - Dredge Spoil Site Location

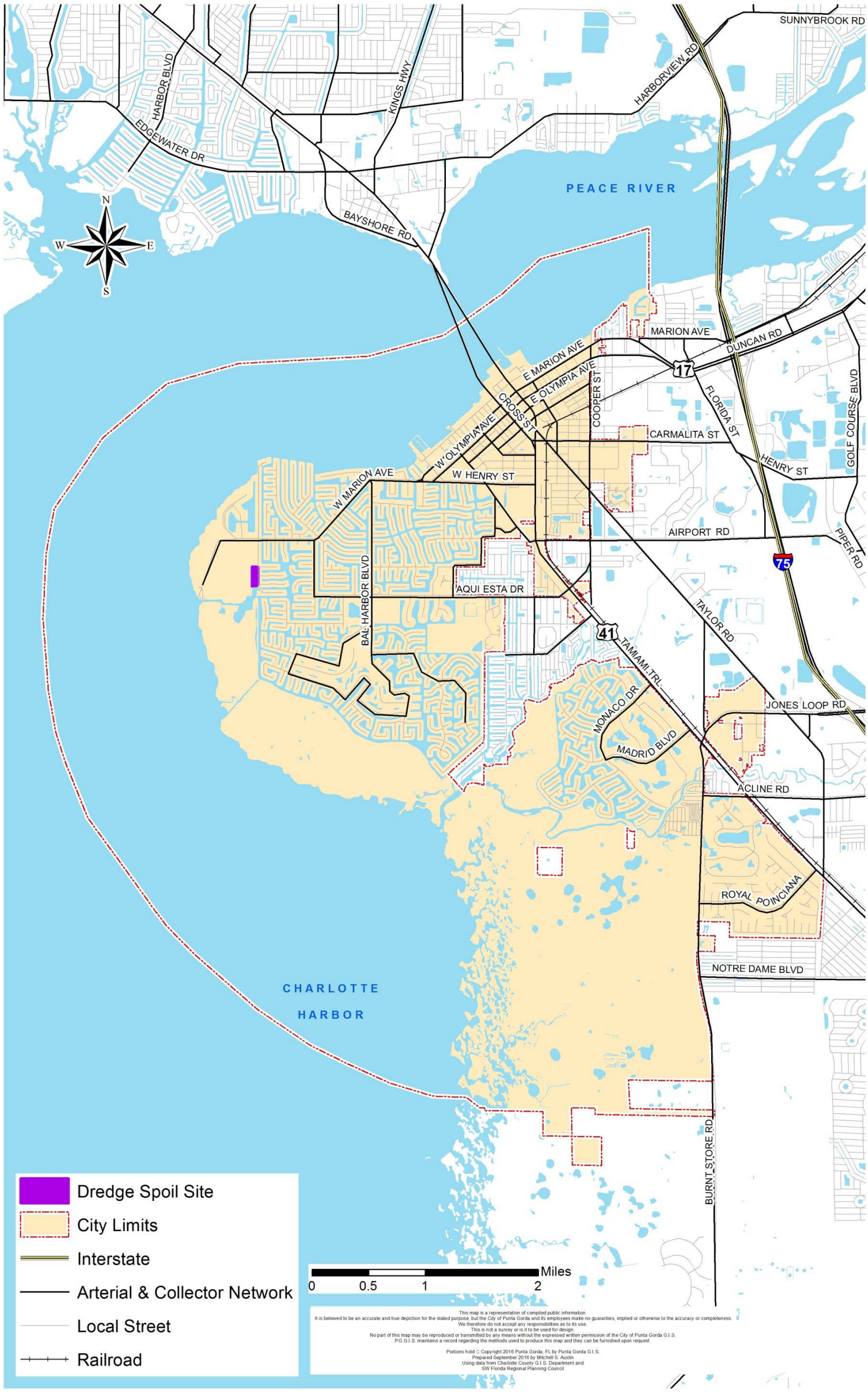

Map # 15 - Hurricane Evacuation Zone

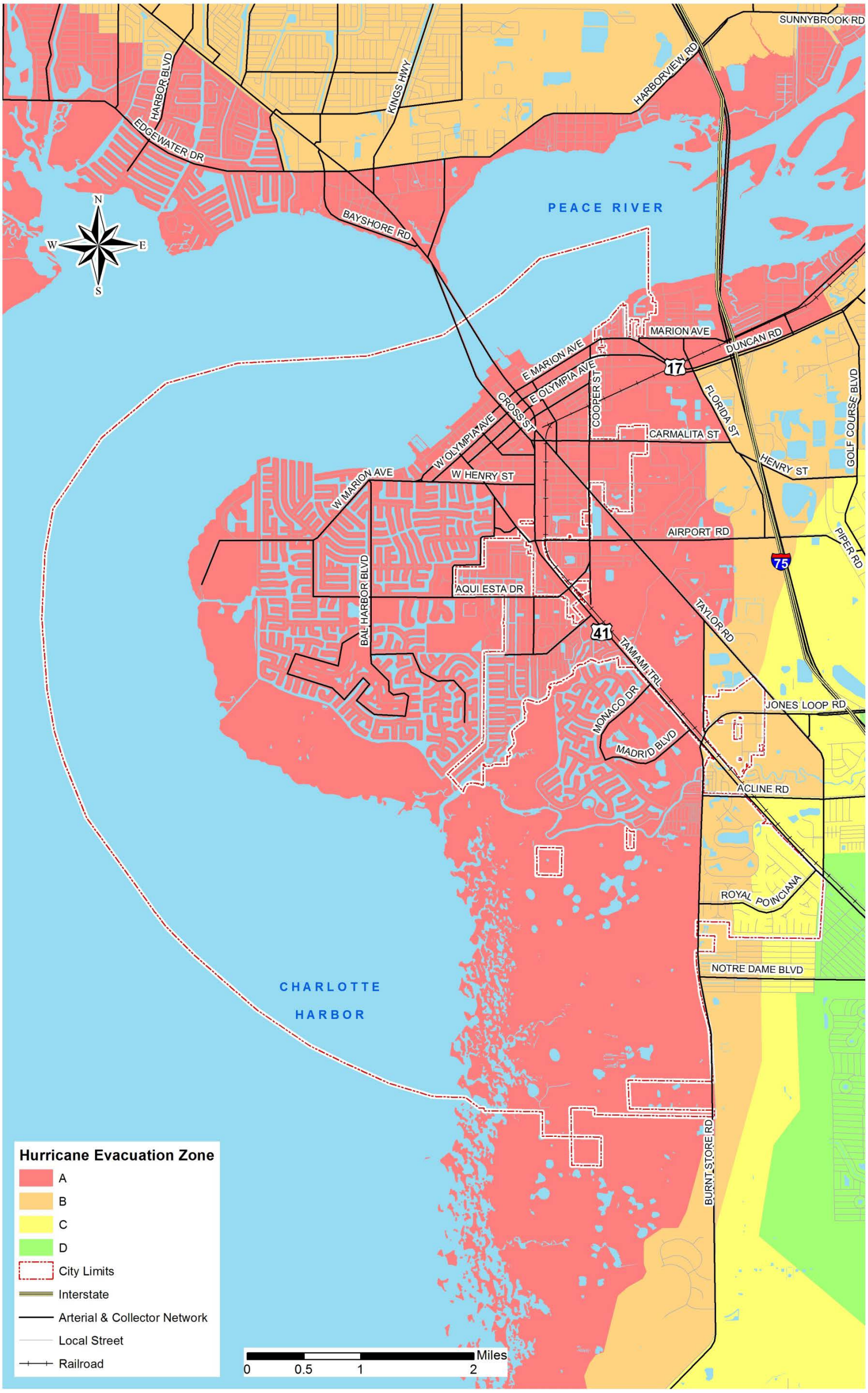

Map #16 - Special Flood Hazard Area (SFHA)

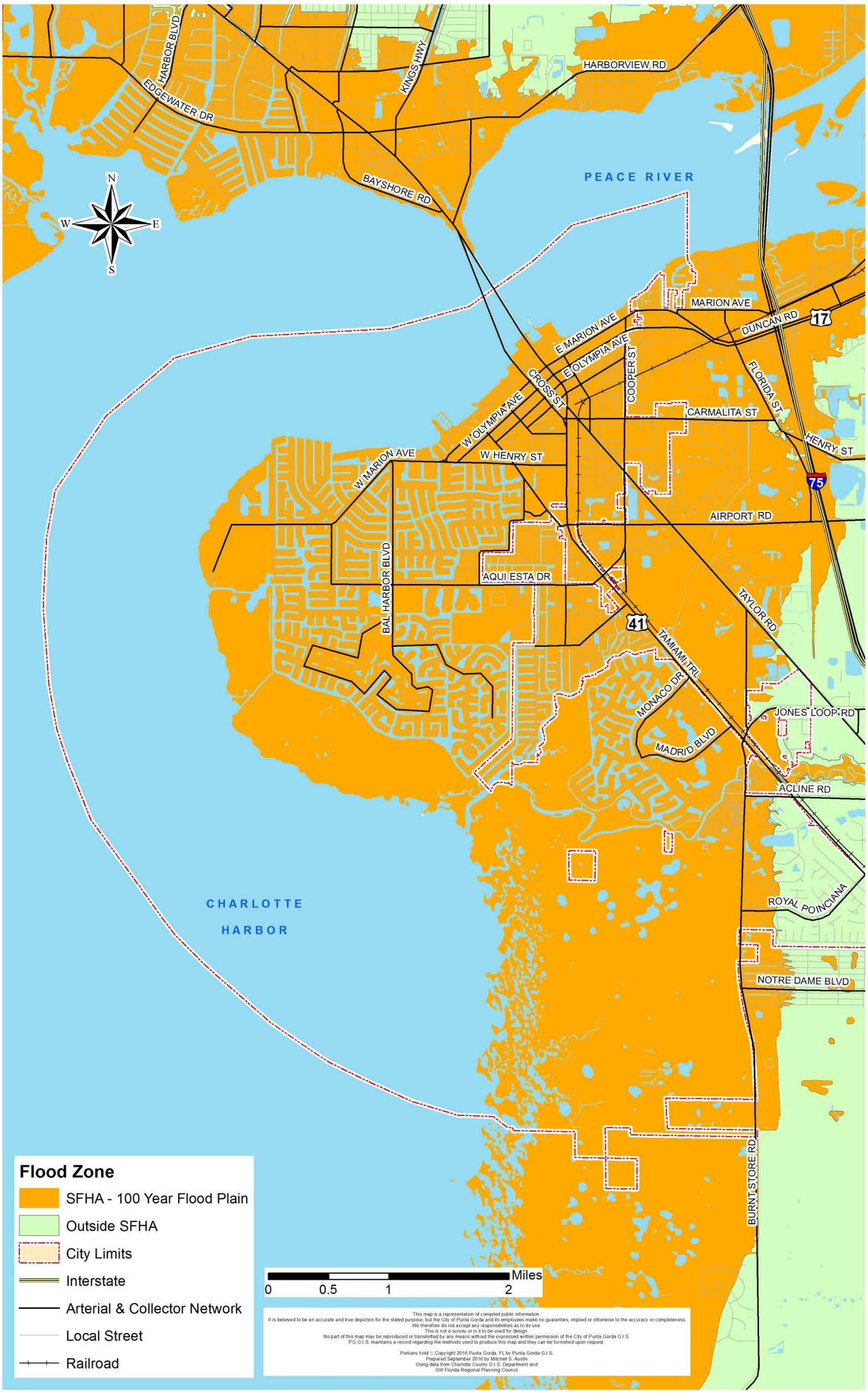

Map #17 - City of Punta Gorda Annexation Study Area

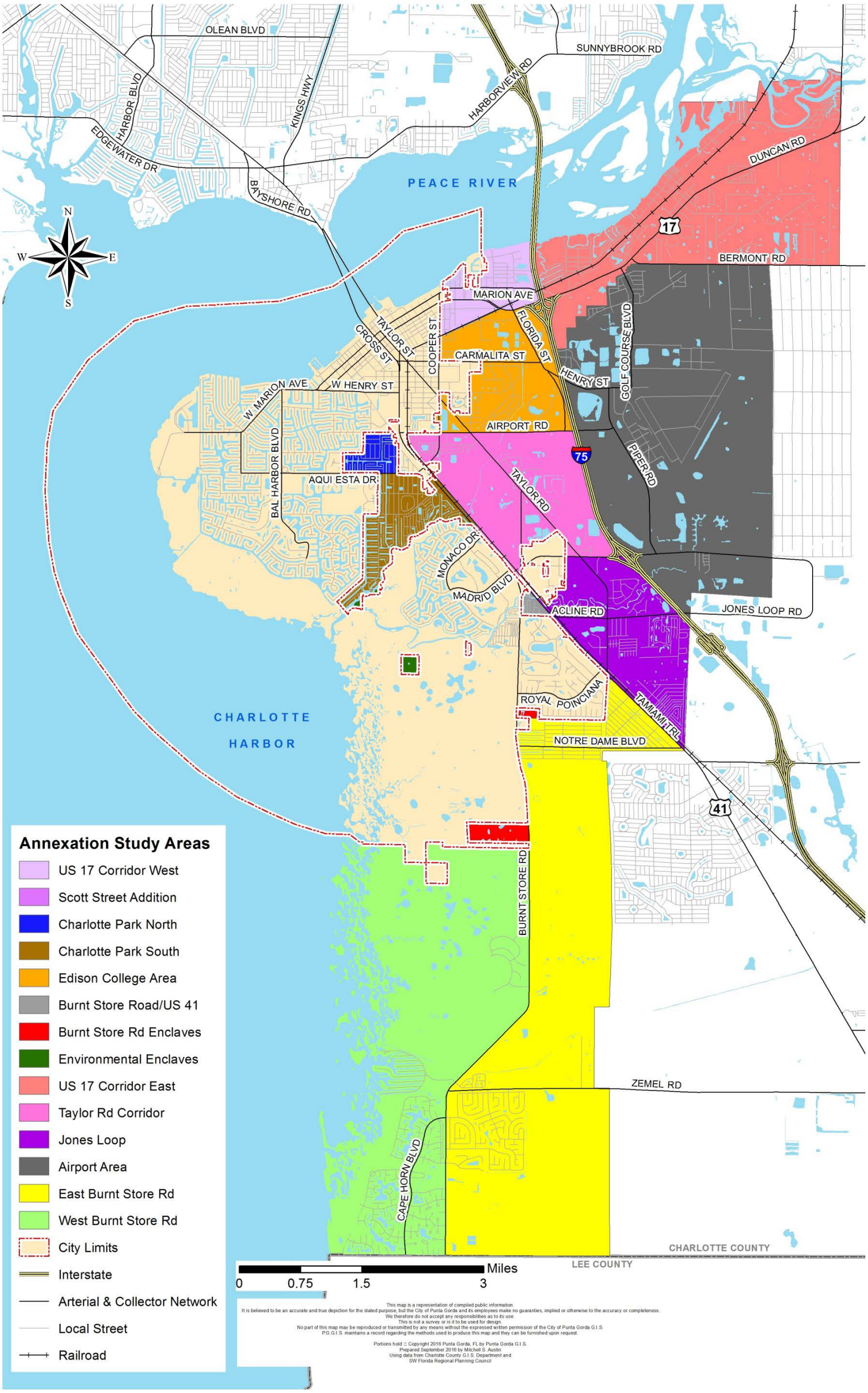

Map #18 - City of Punta Gorda Drainage Basins

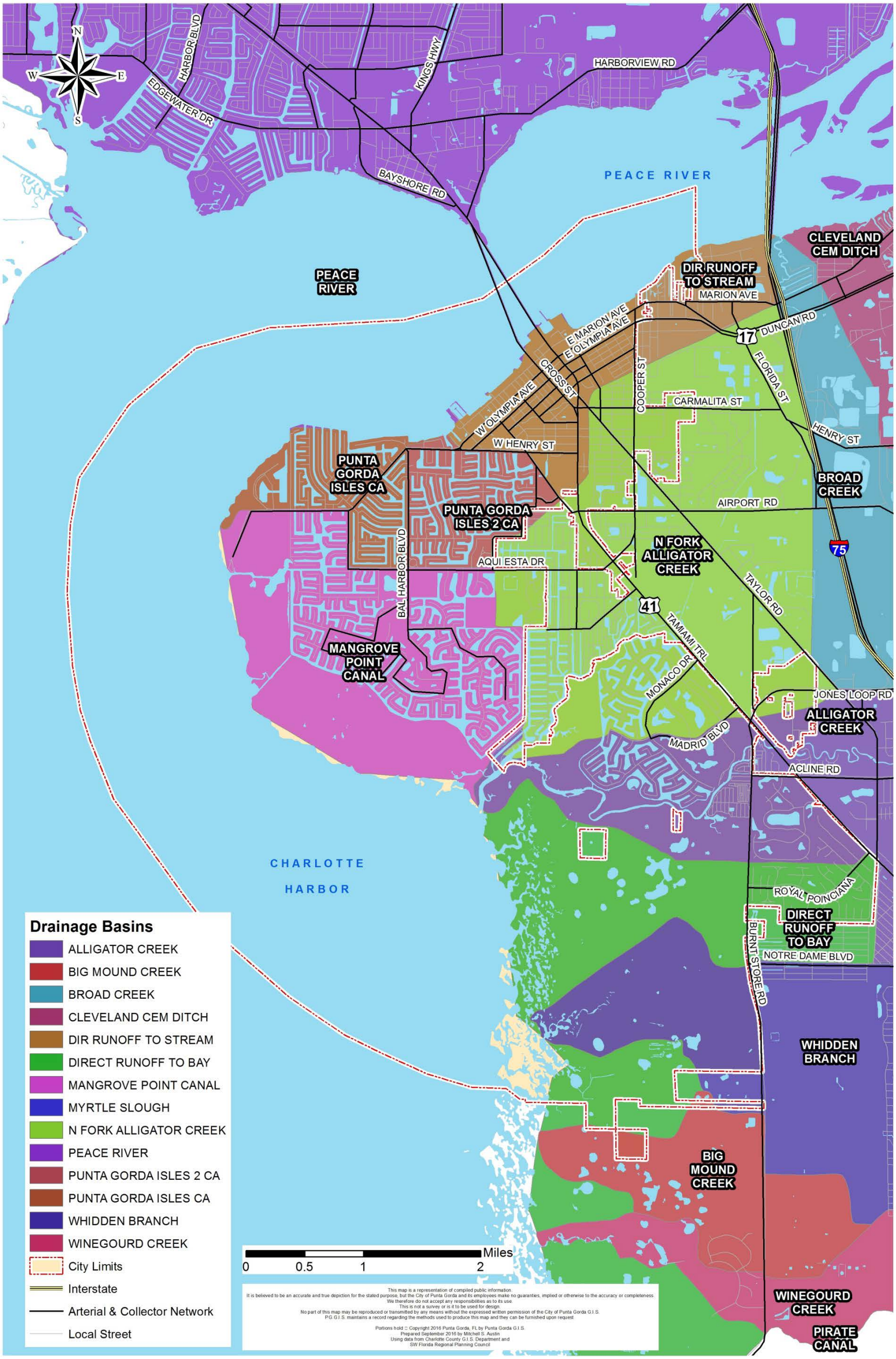

Map #19 - Aquatic Preserves

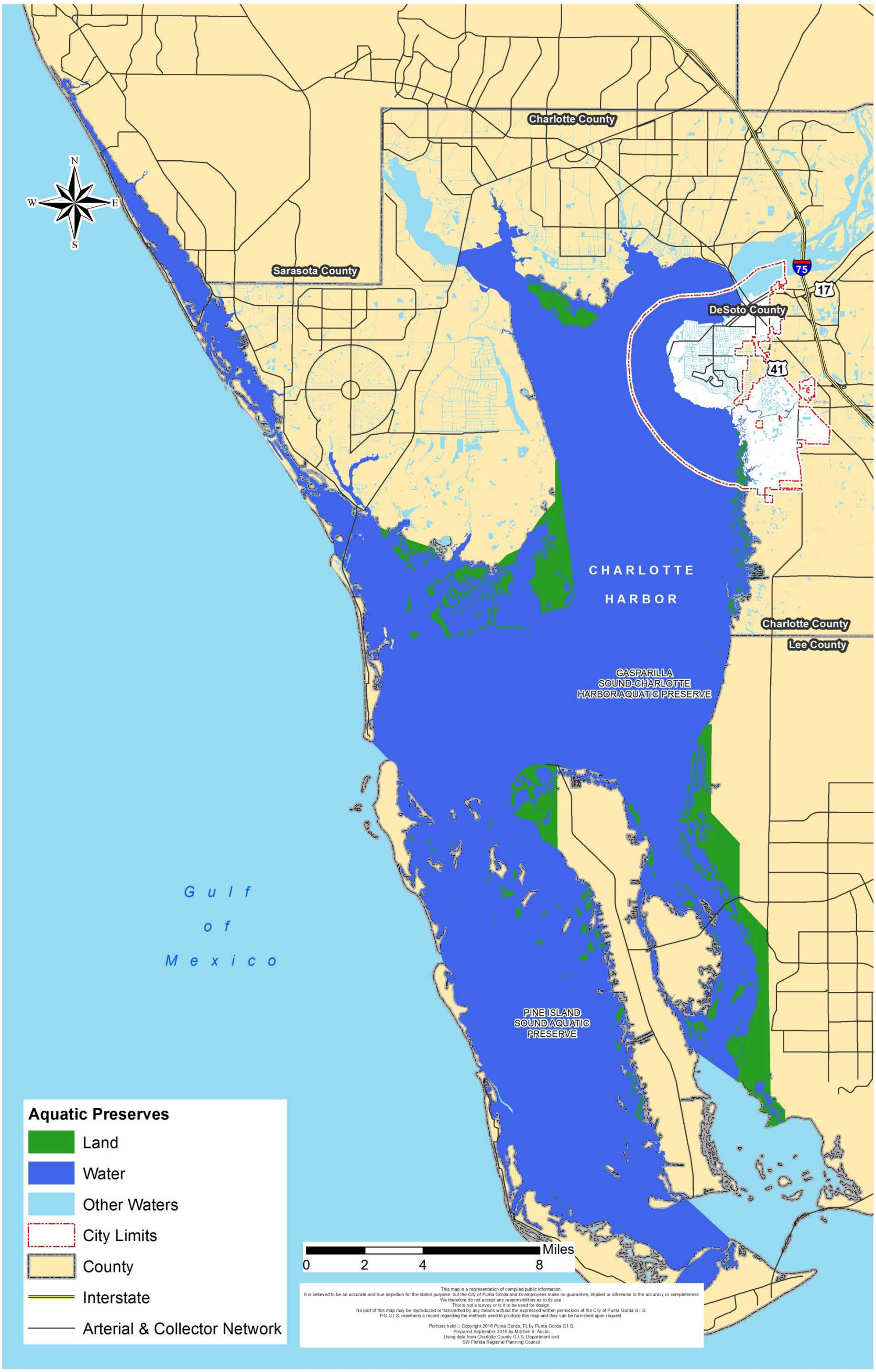

Map #20 - Peace River Drainage Basin

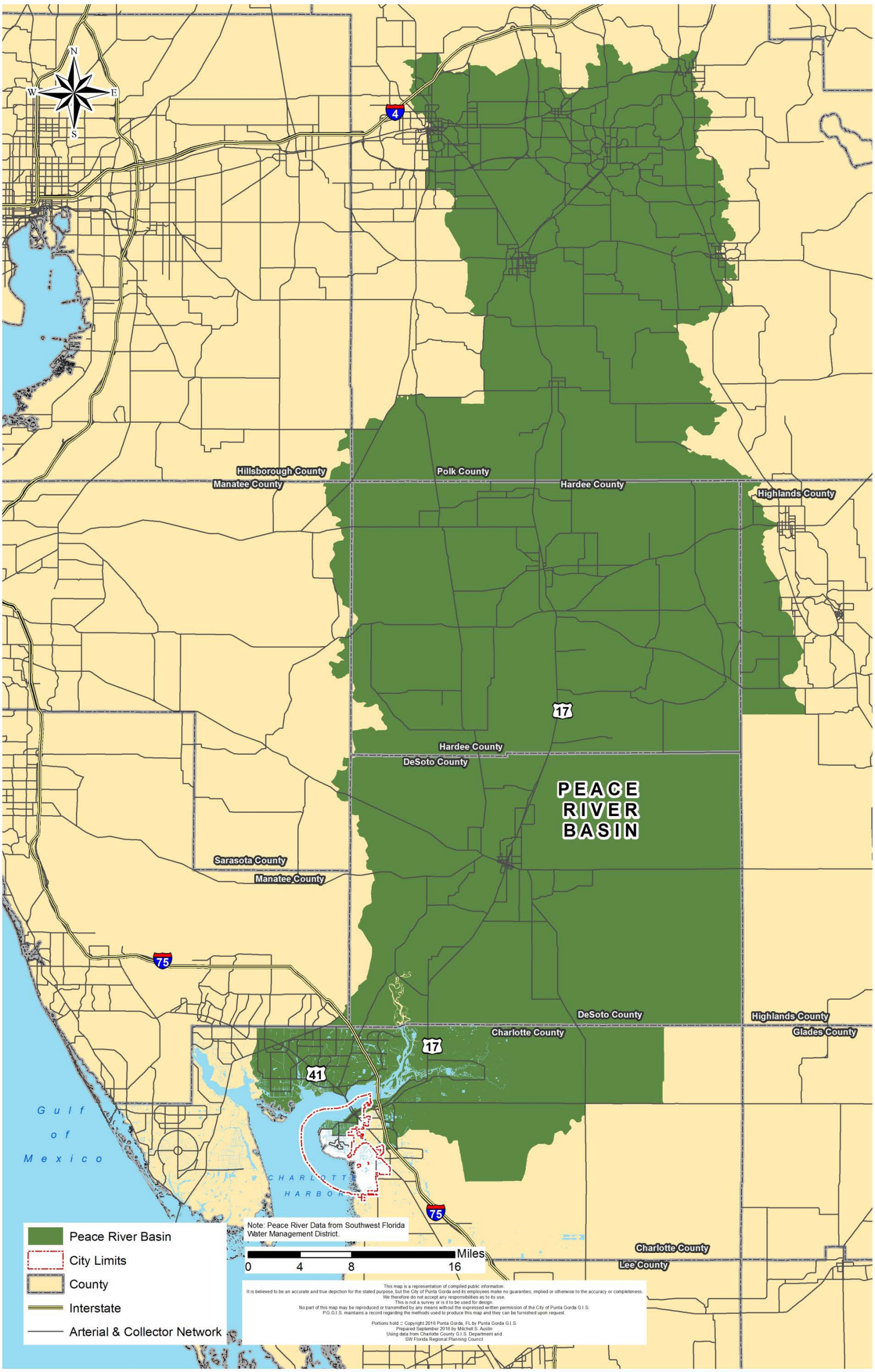

Map #21 - Charlotte Harbor Water Quality Monitoring Stations

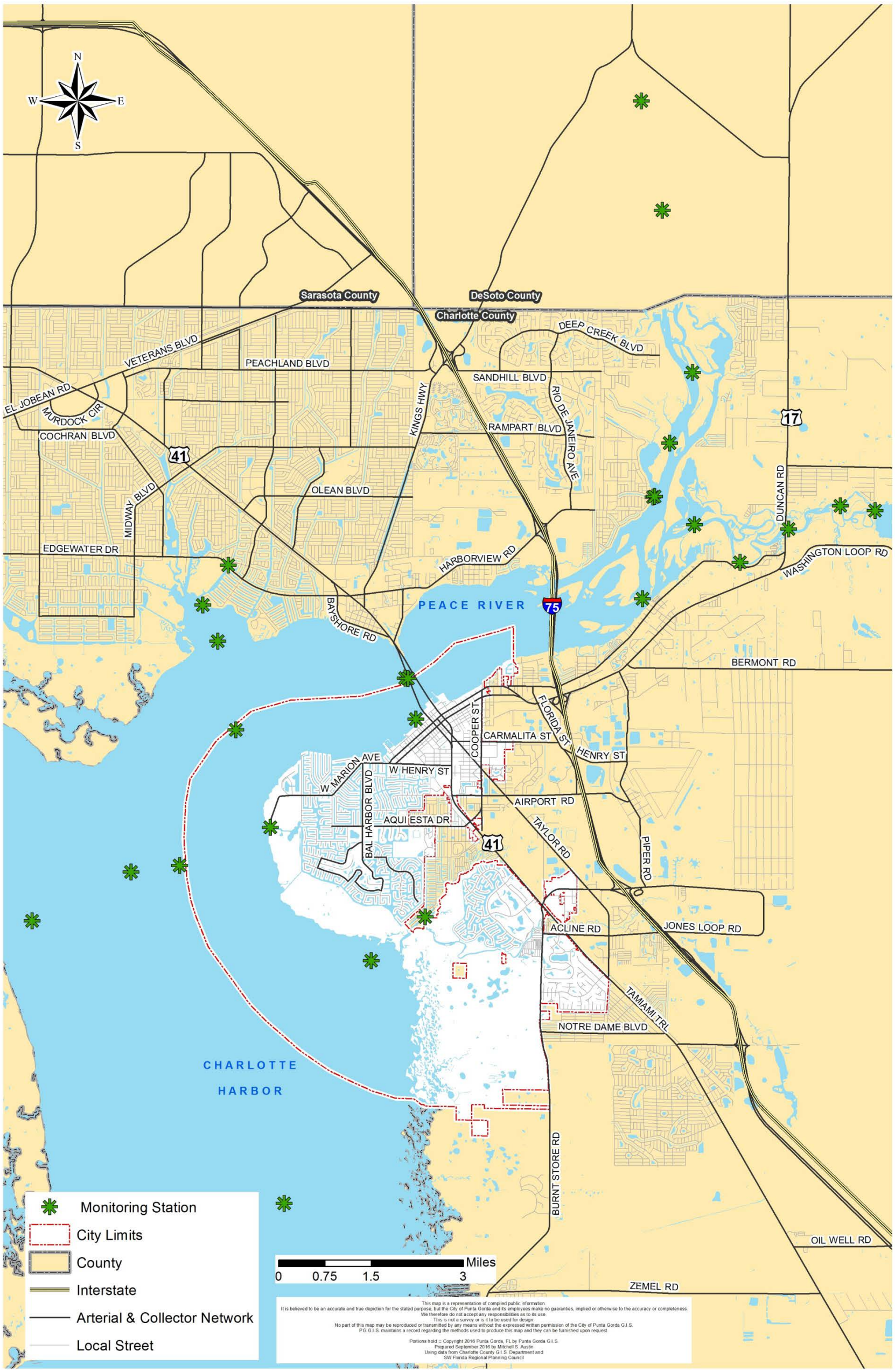

Map #22 - Prairie and Shell Creeks

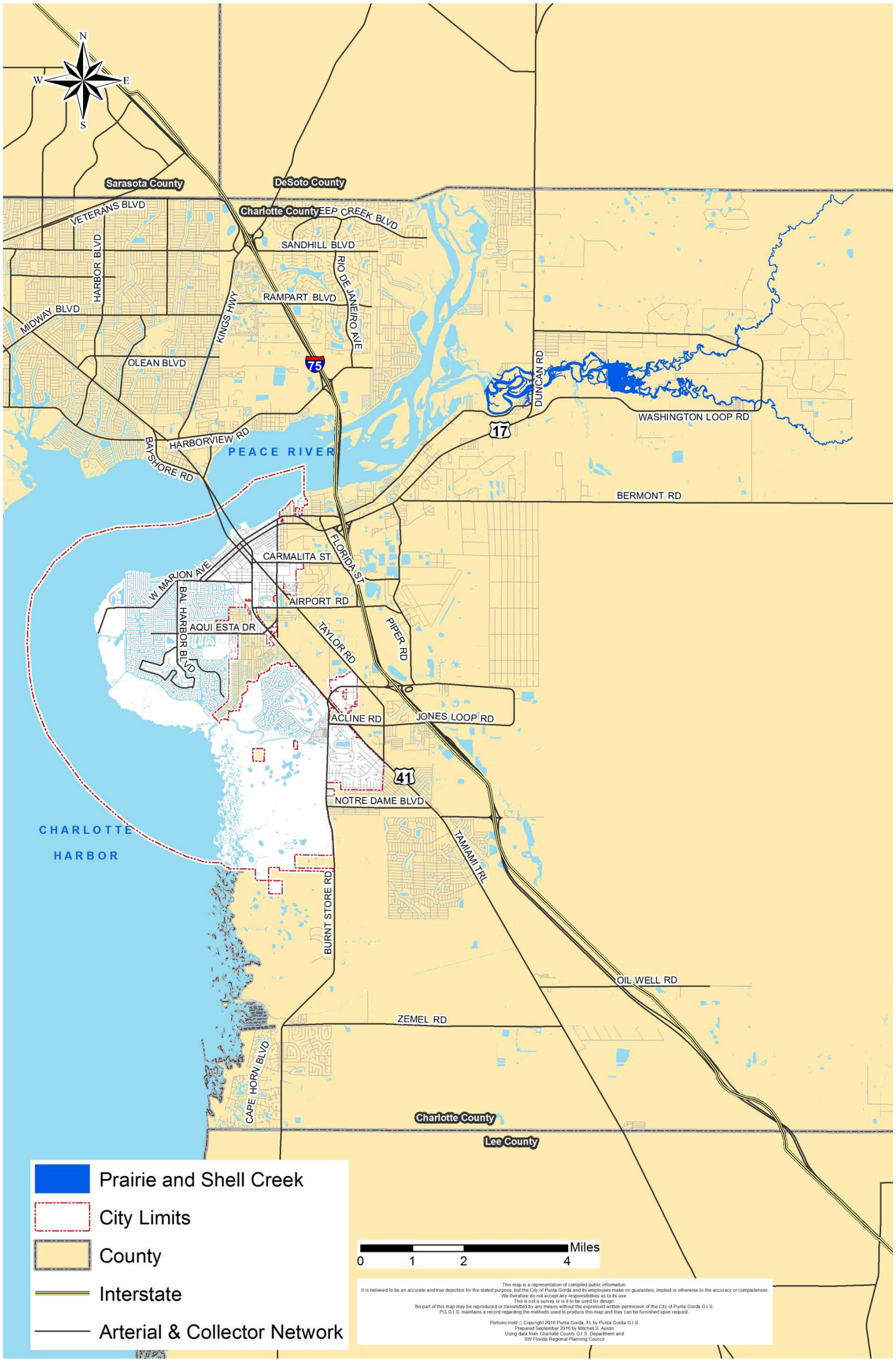

Map #23 - Alligator Creek Drainage Basin

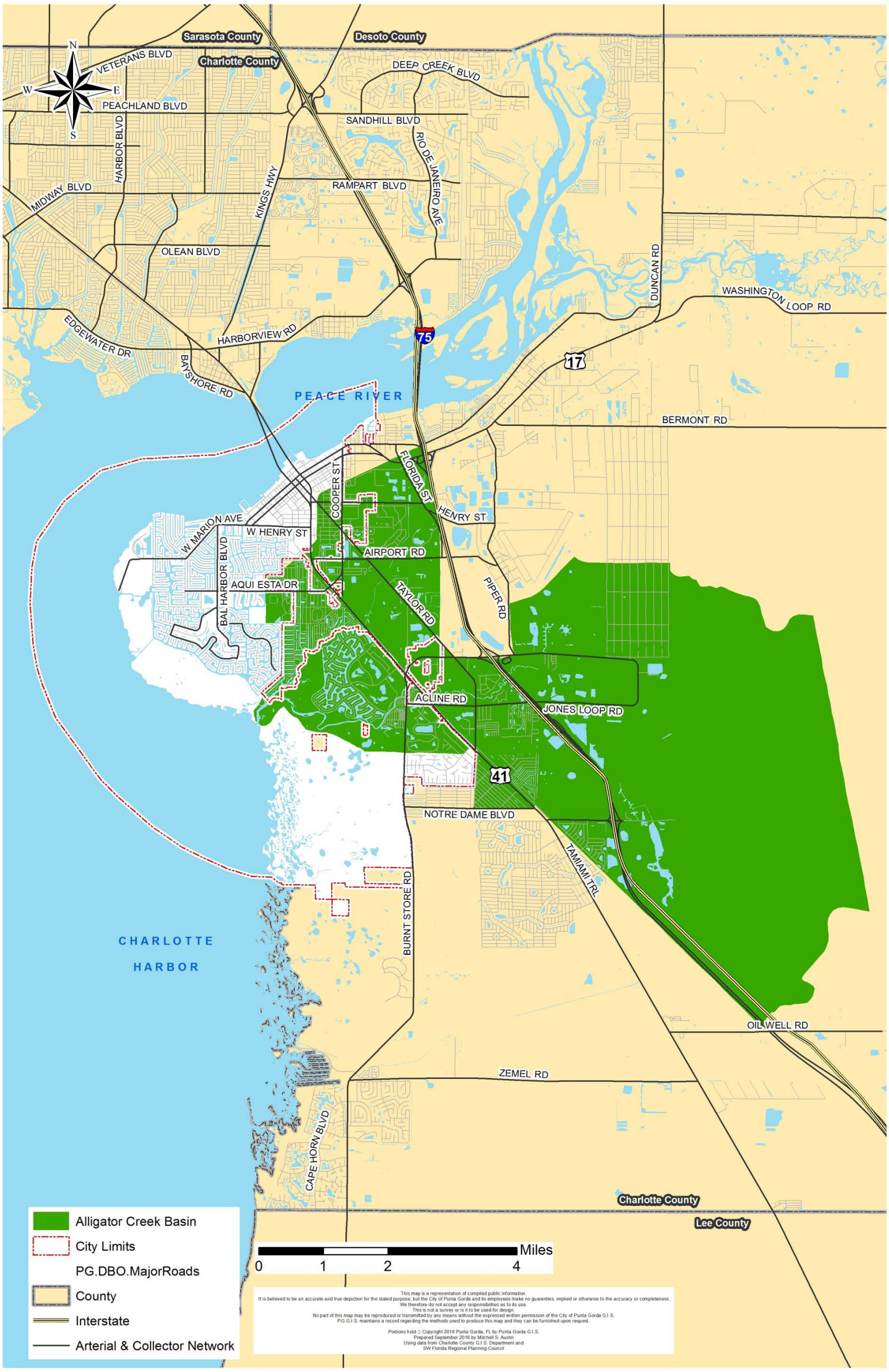

Map #24 - Florida Land Use Cover and Forms Classification System (FLUCCS)

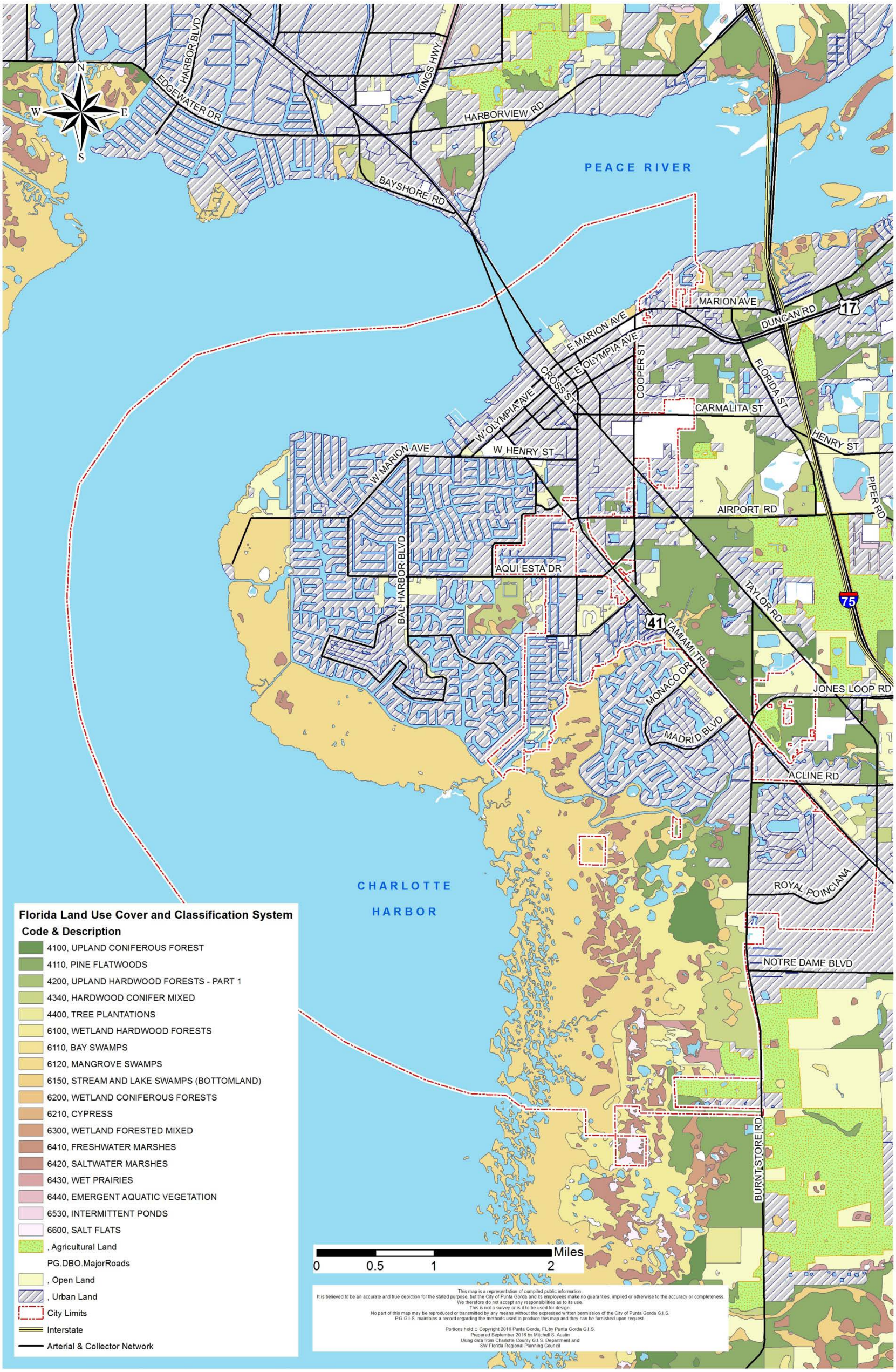

Map #25 - Florida Natural Areas Inventory (FNAI)

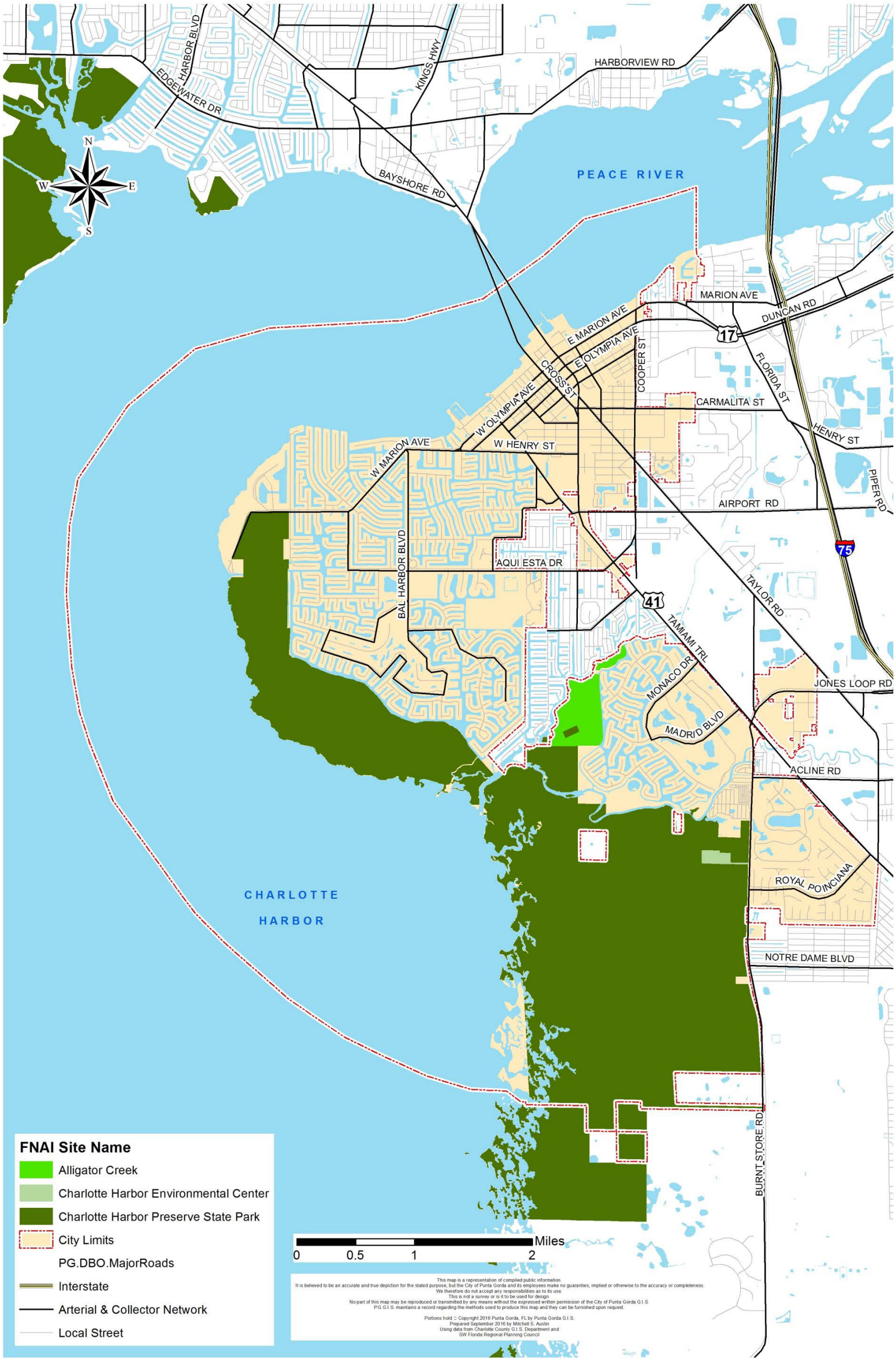

Map # 26 - Natural Resources Sites Affecting The City of Punta Gorda

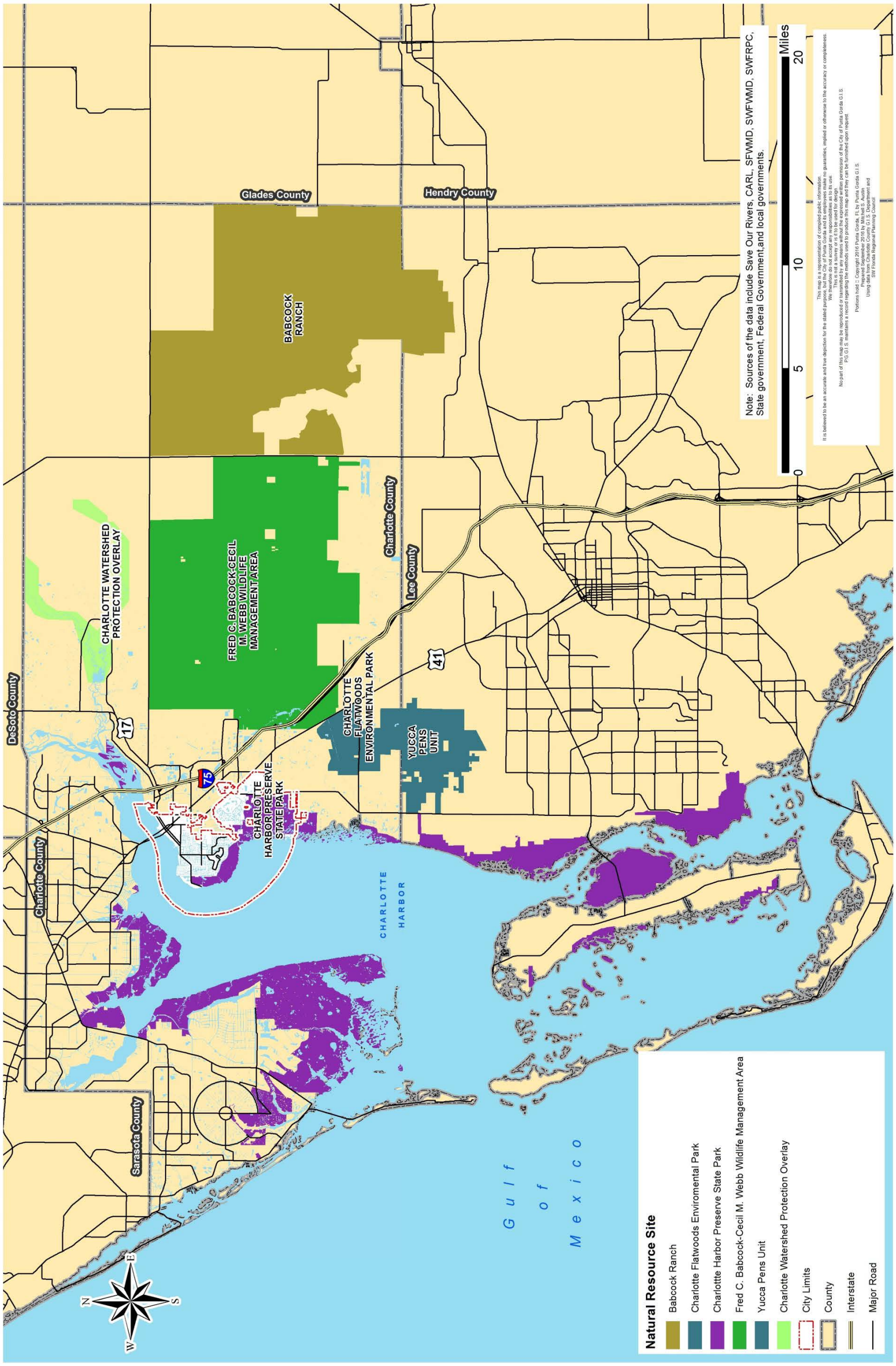

Map #27 - Archeologically Significant Areas

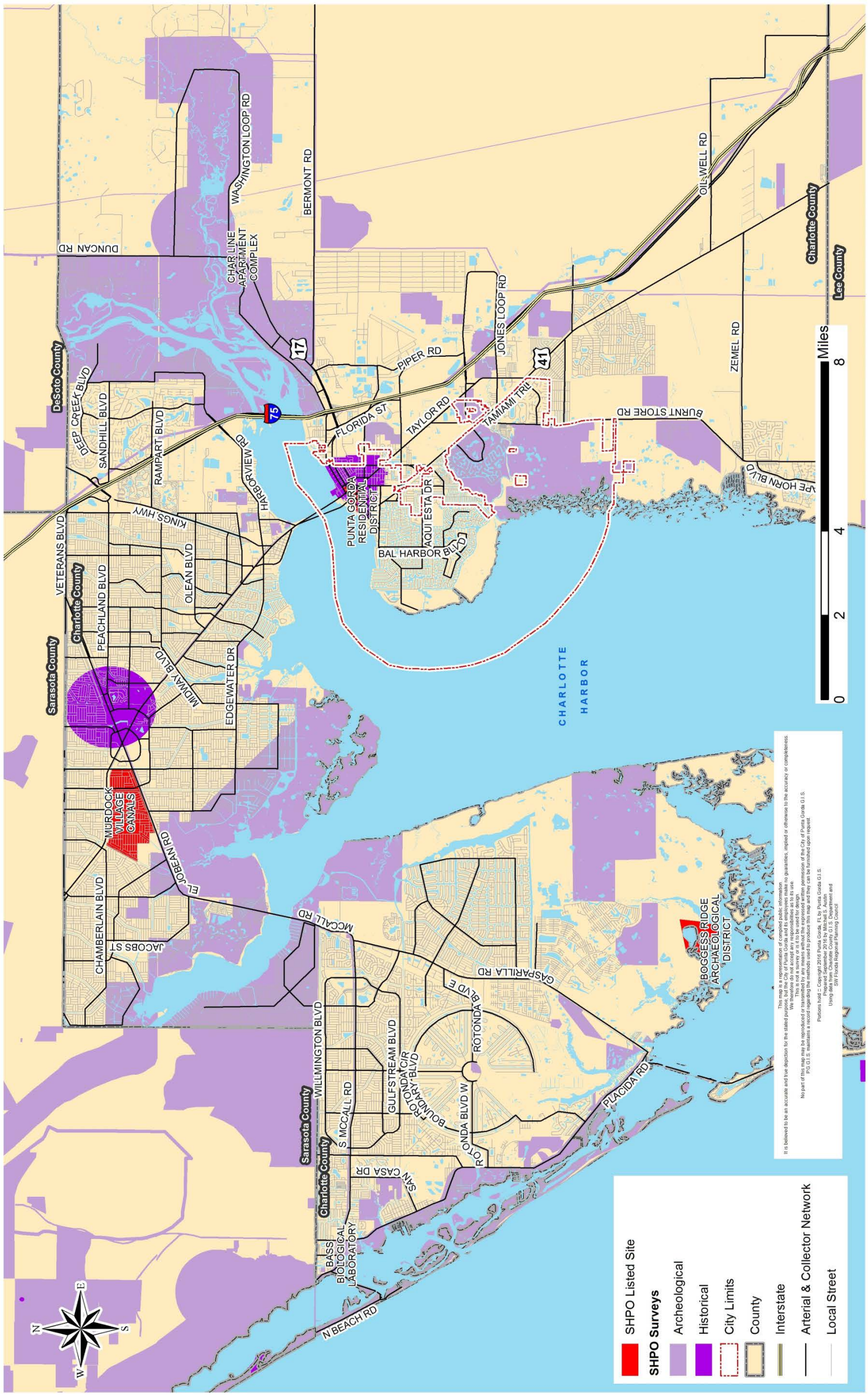

Map #28 - Publically Managed Lands & Potential Wildlife Linkages

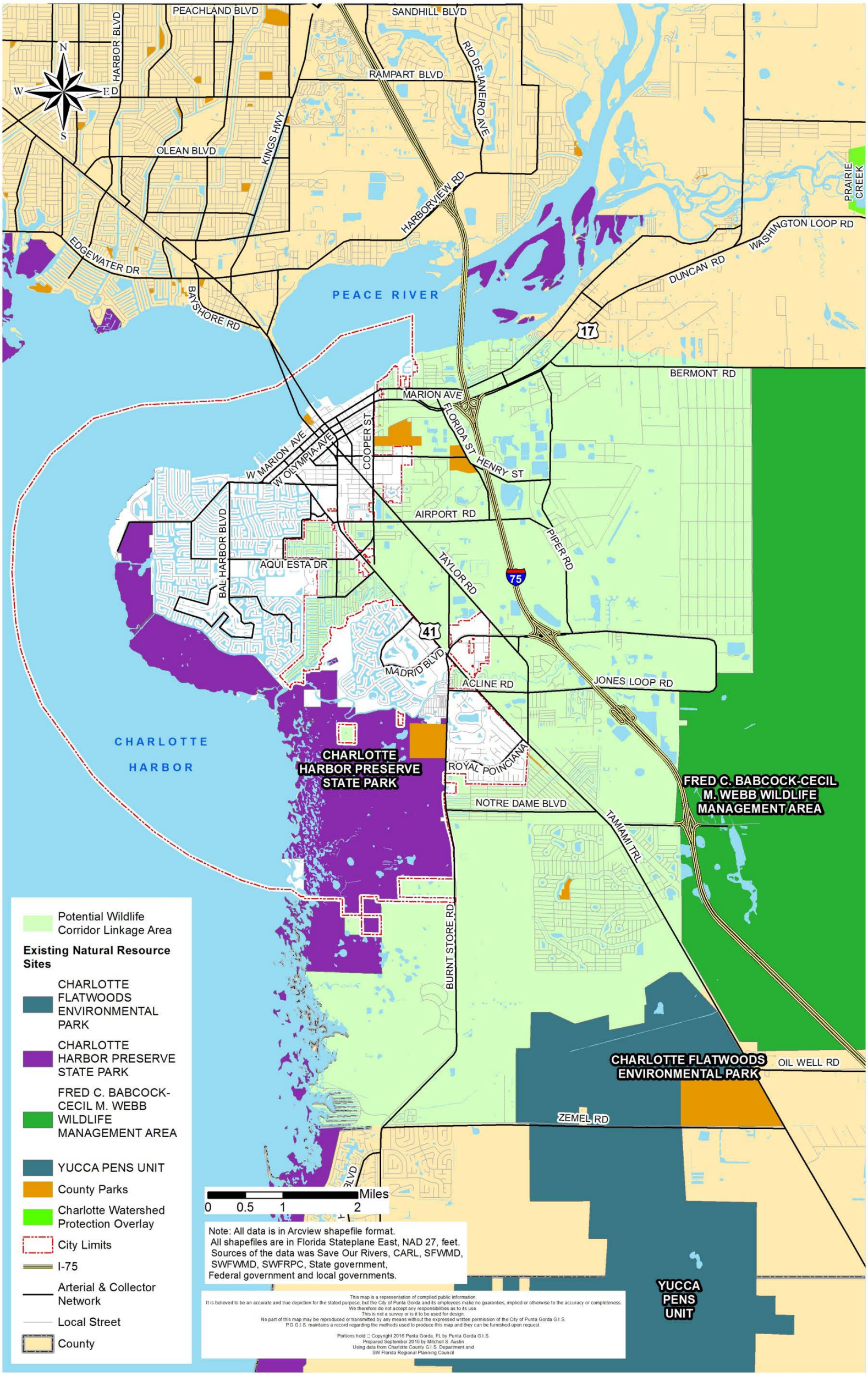

Map #29 - Seagrass Area along the City's Boundaries

Map #30 - Small tooth Sawfish Area along the City's Boundaries

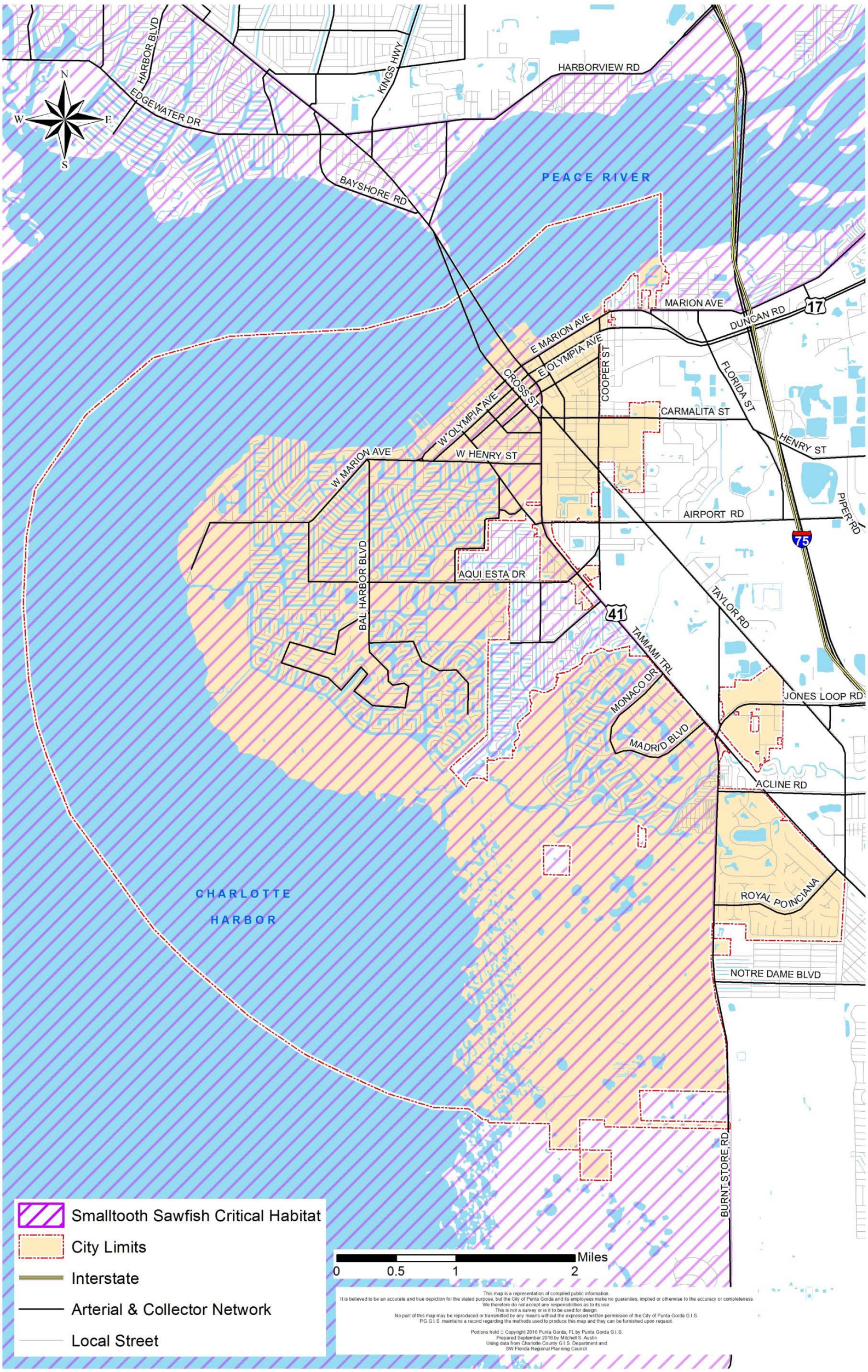

Map #31 - Water Access Areas and Facilities

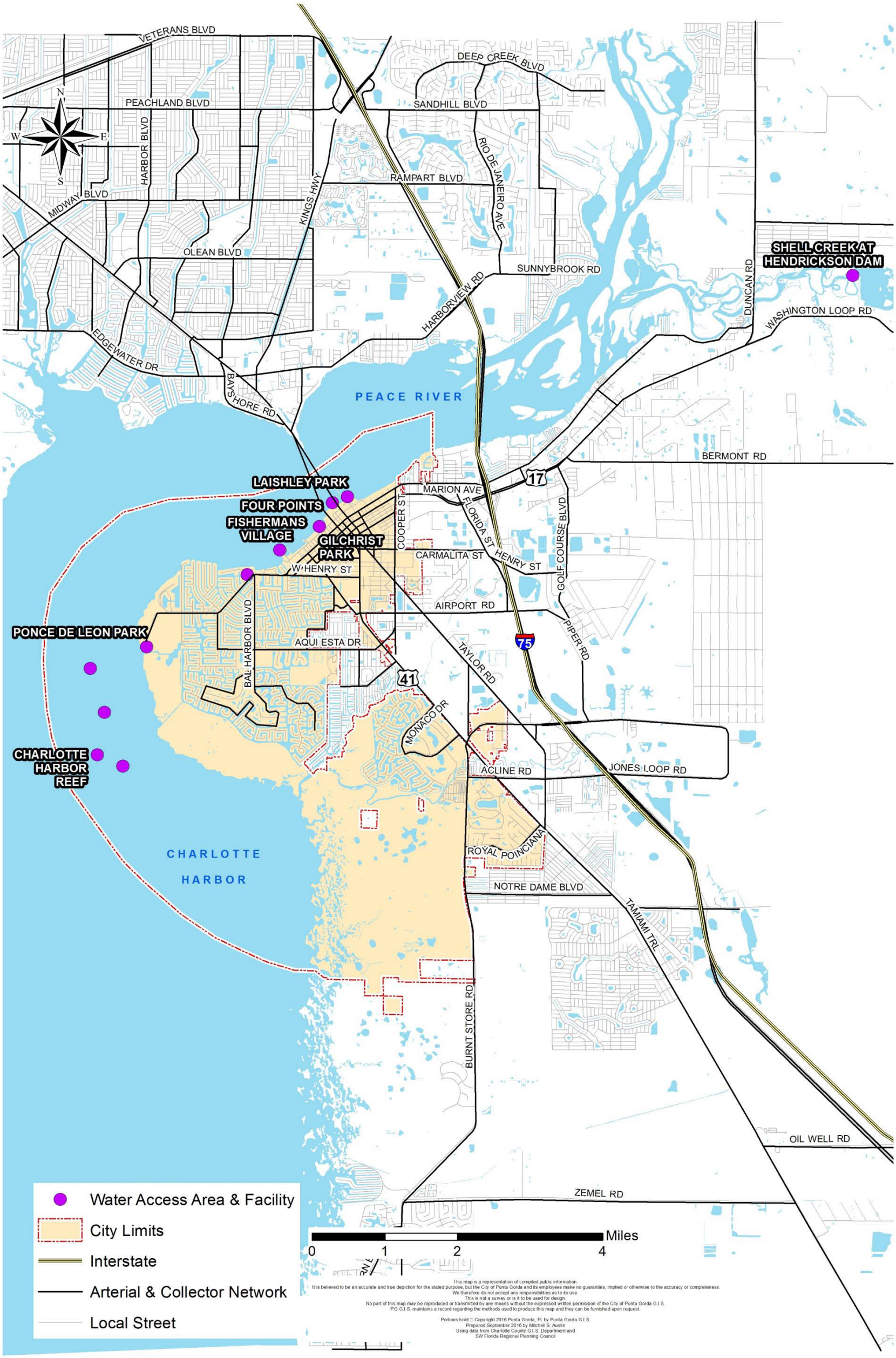

Map #32 - Utility Infrastructure in the Hurricane Vulnerability Zone

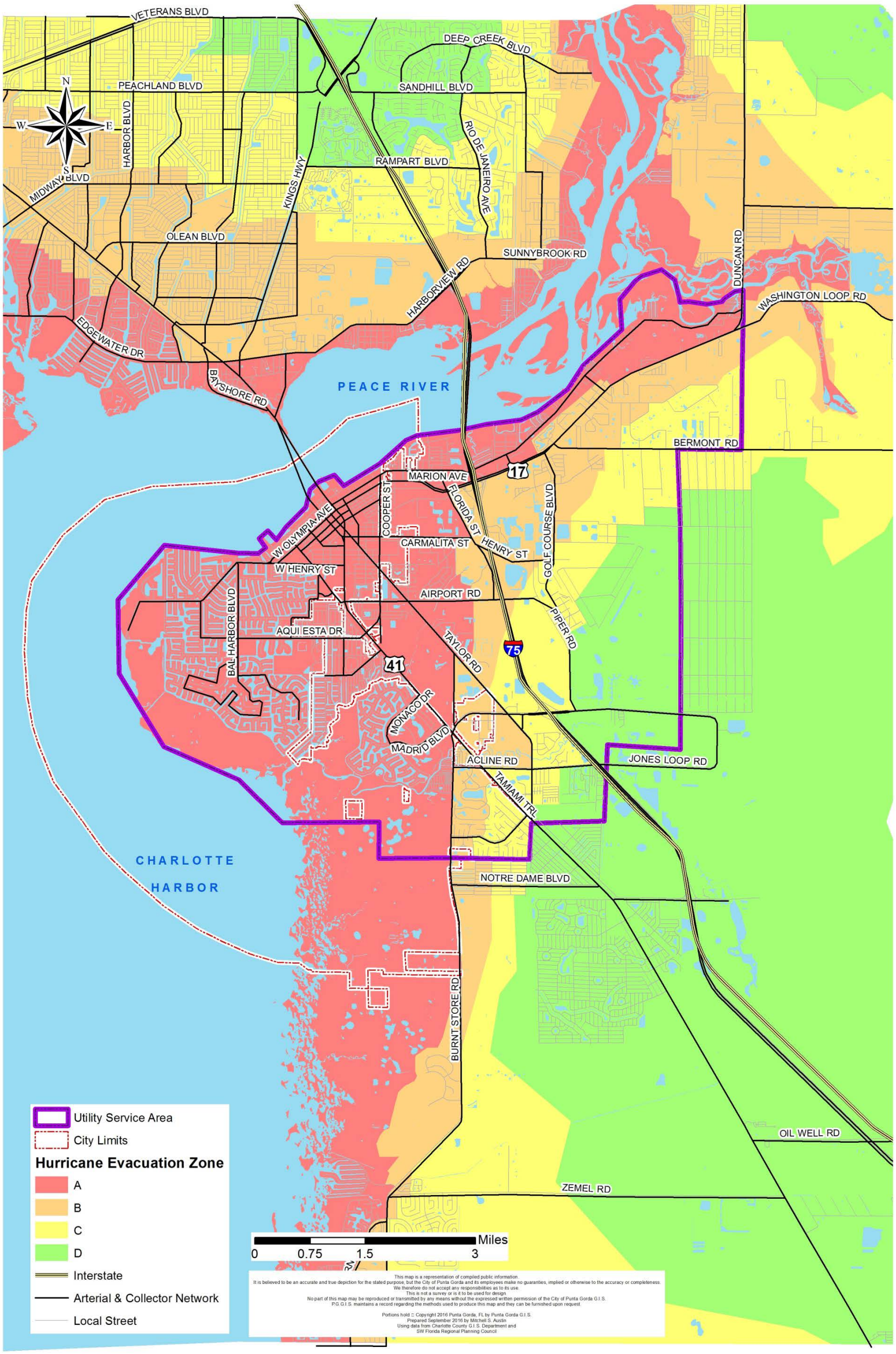

Map #33 - Transportation Infrastructure in the Hurricane Vulnerability Zone

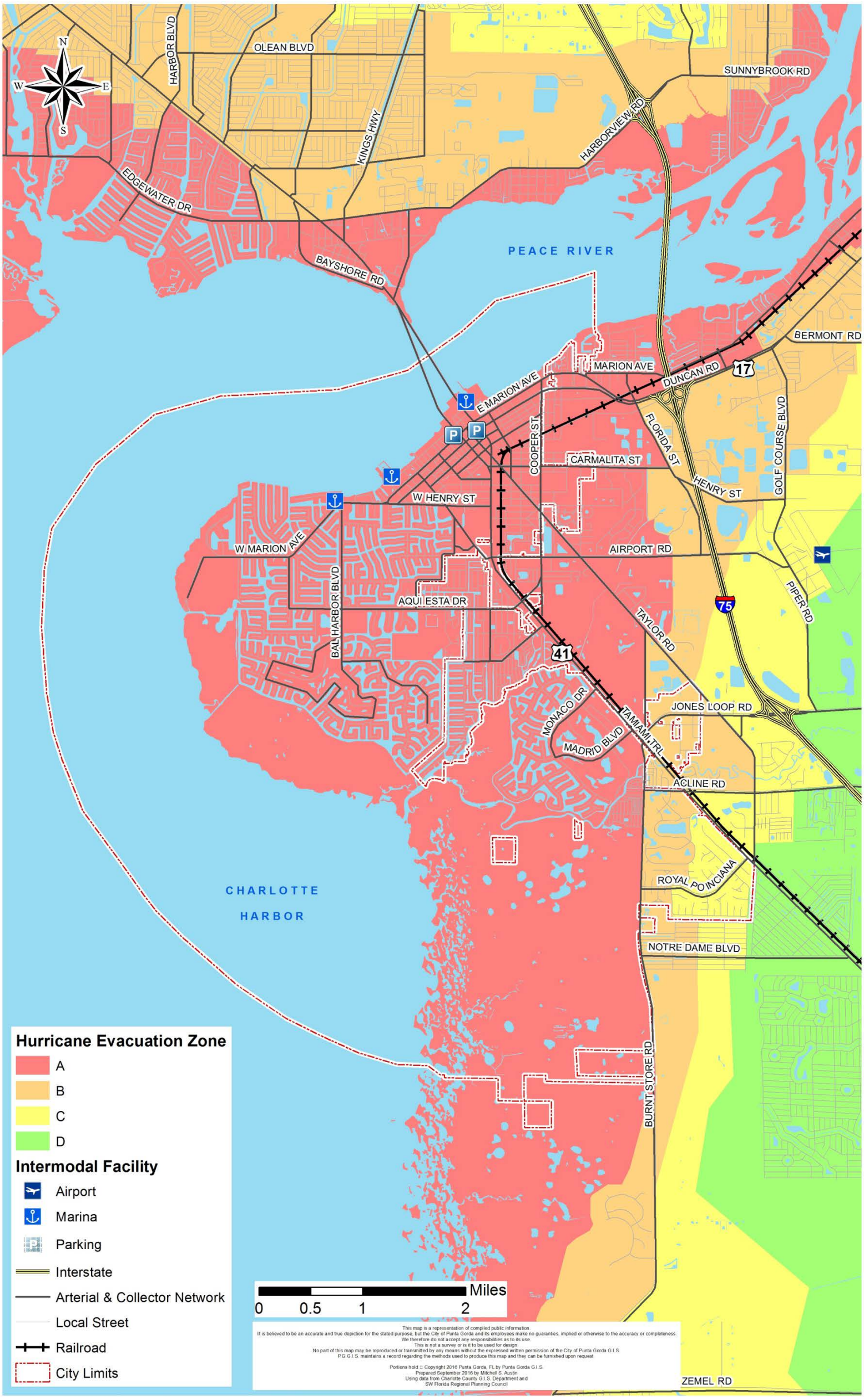

Map #34 - Punta Gorda Hurricane Evacuation Routes

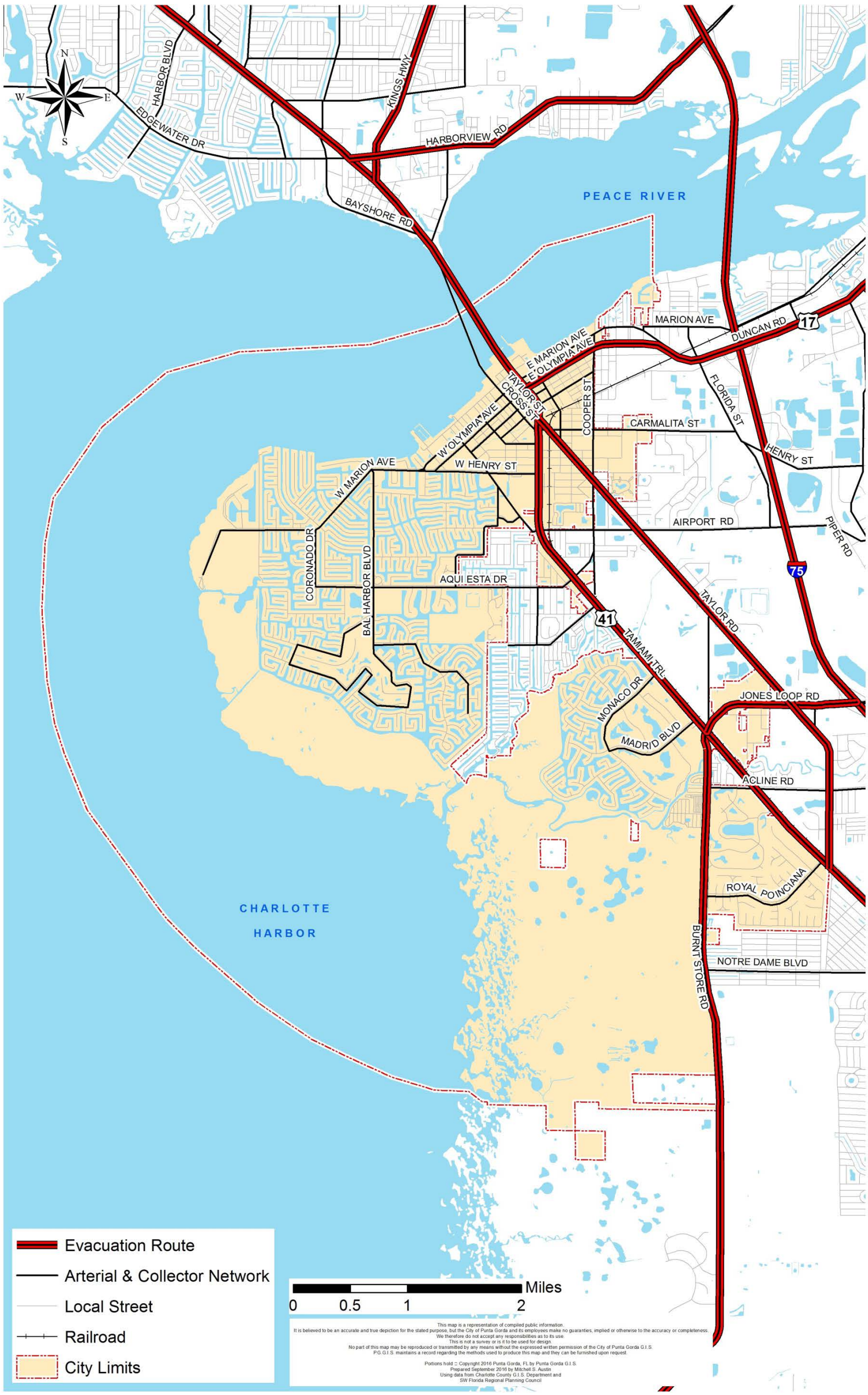

Map #35 - City of Punta Gorda Utility Service Area and City Limits

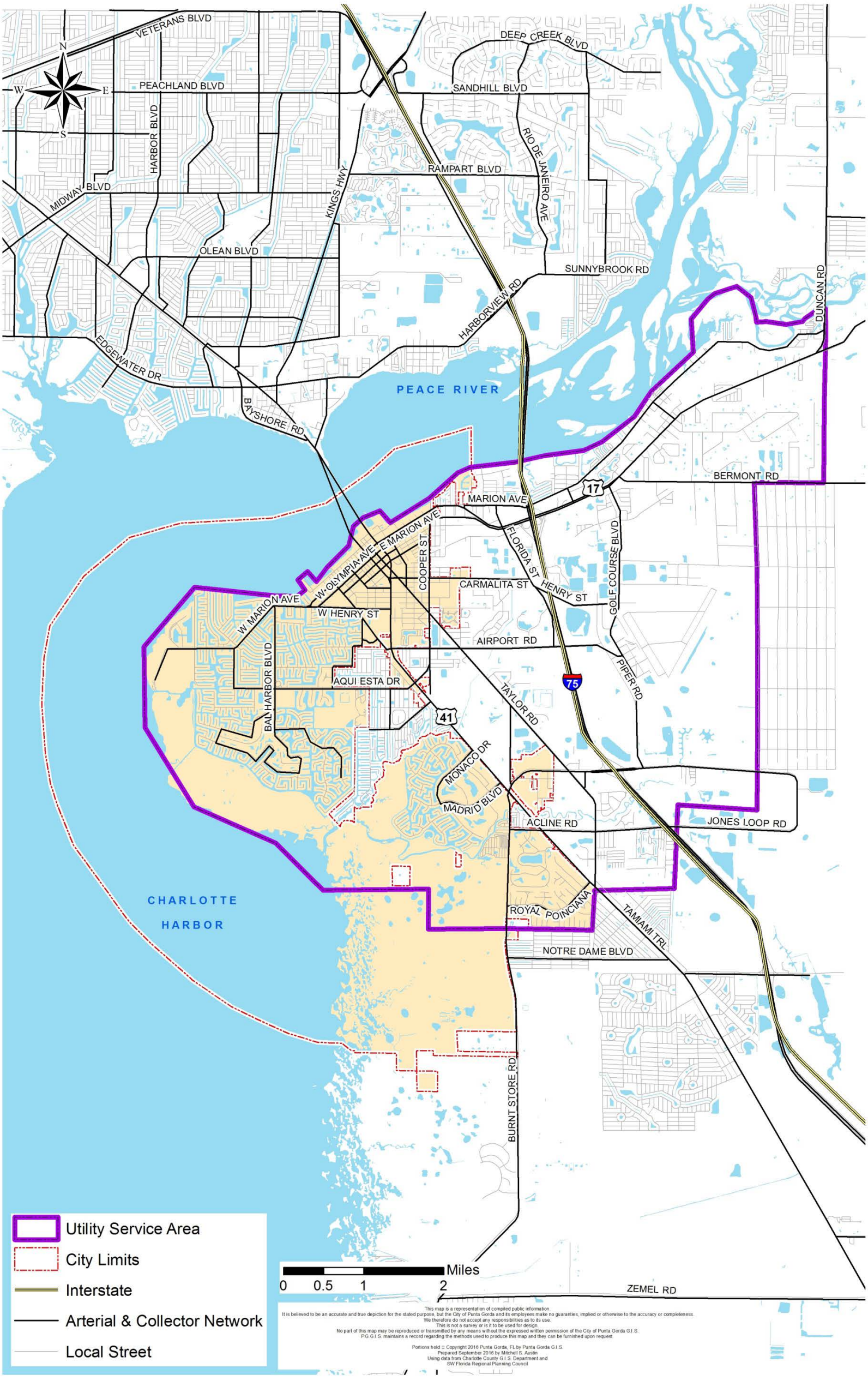

Map #36 - Zemel Road Landfill

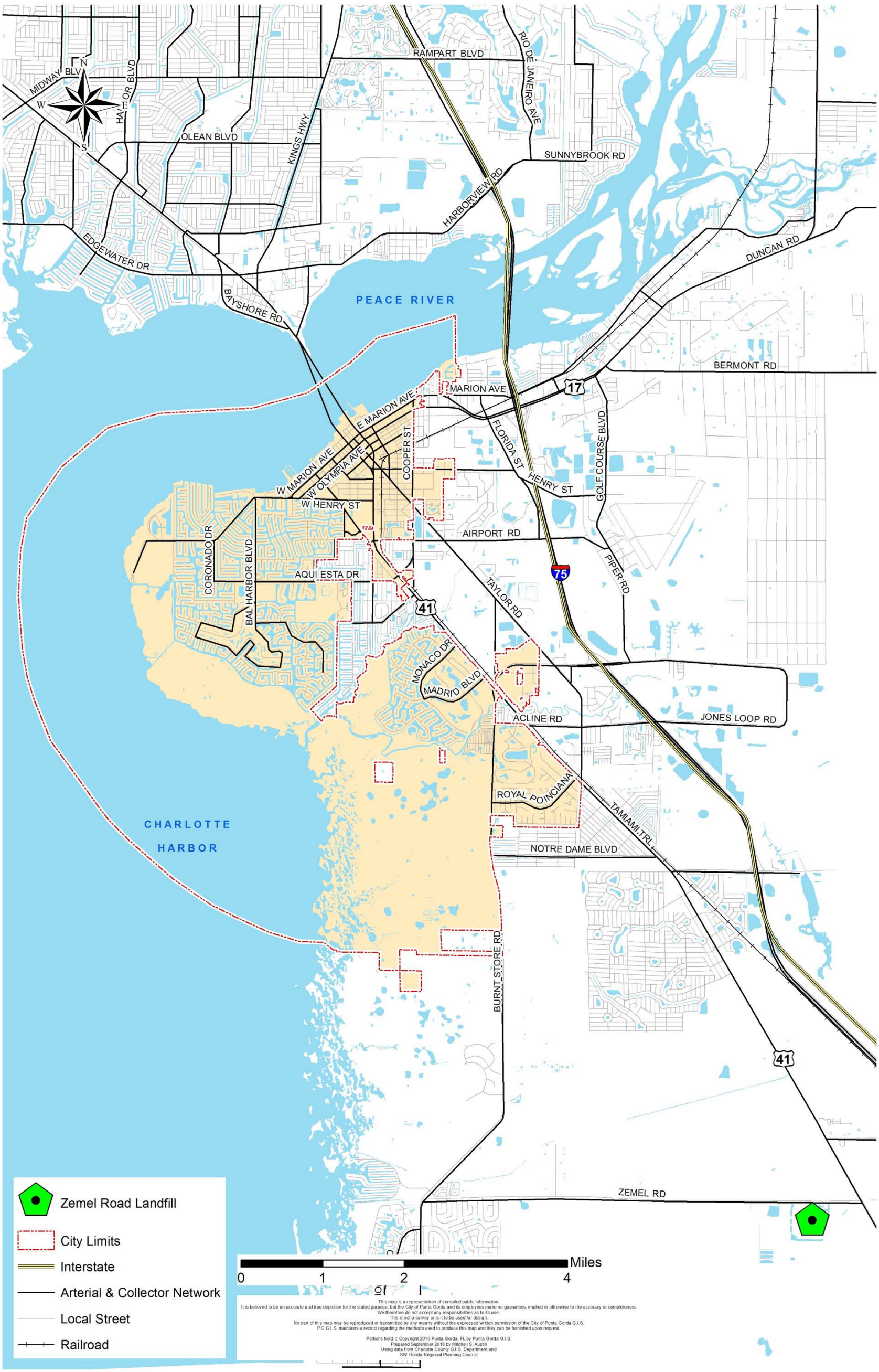

Map #37 - Group Homes & Assisted Living Facilities

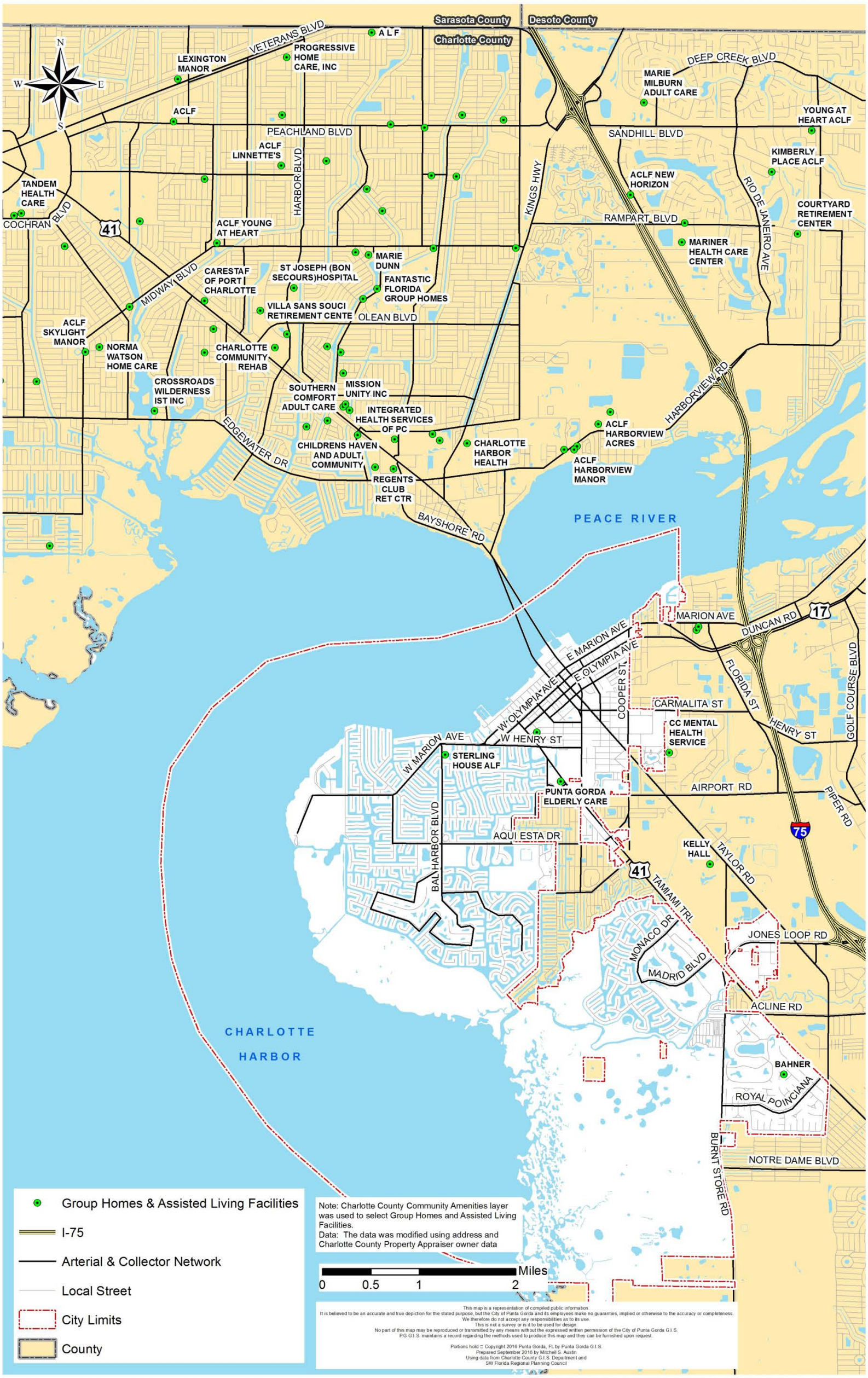

Map #38 - Mobil Home Parks Affecting the City of Punta Gorda

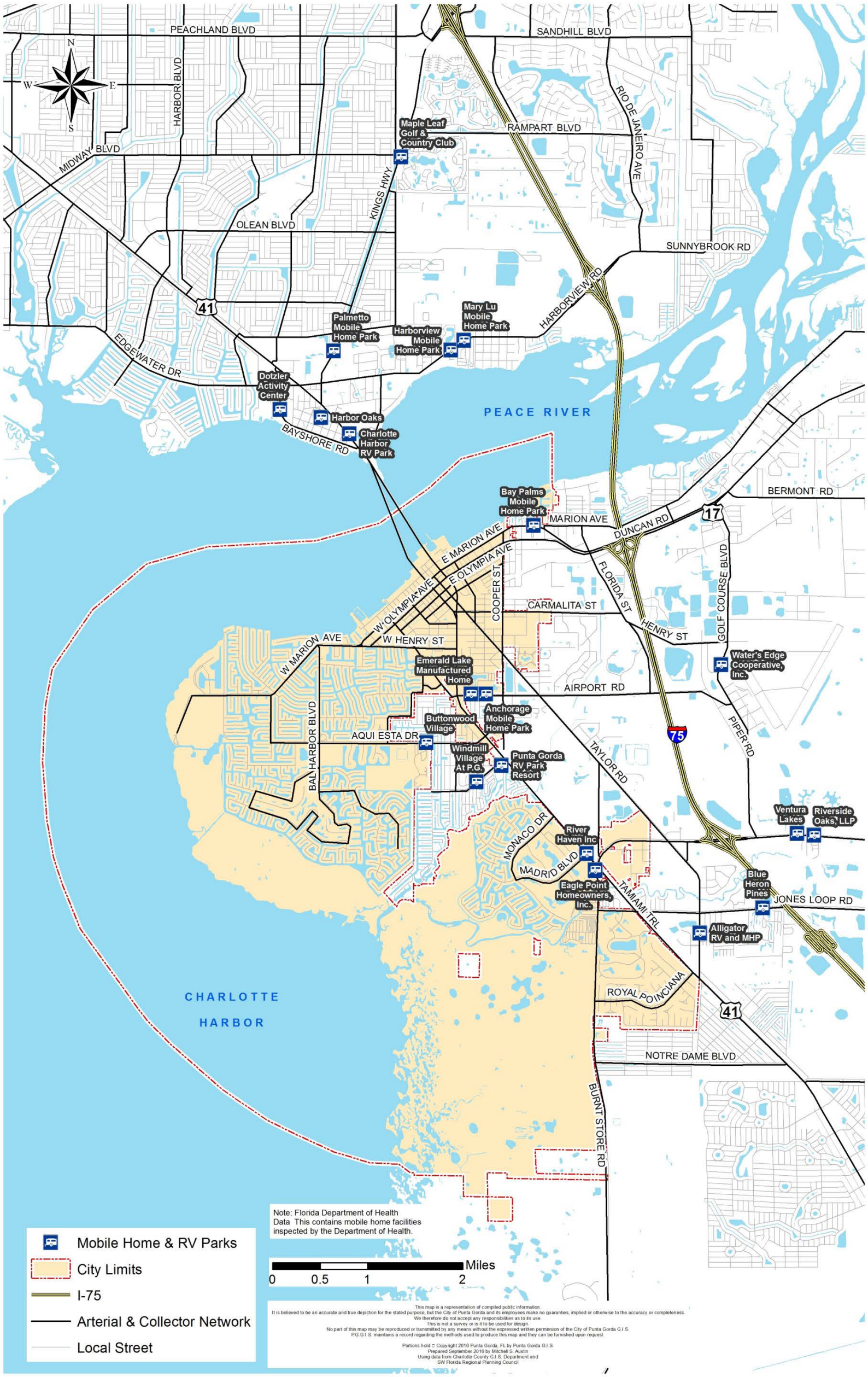

Map #39 - State/Federal Owned Recreational Facilities and Sites

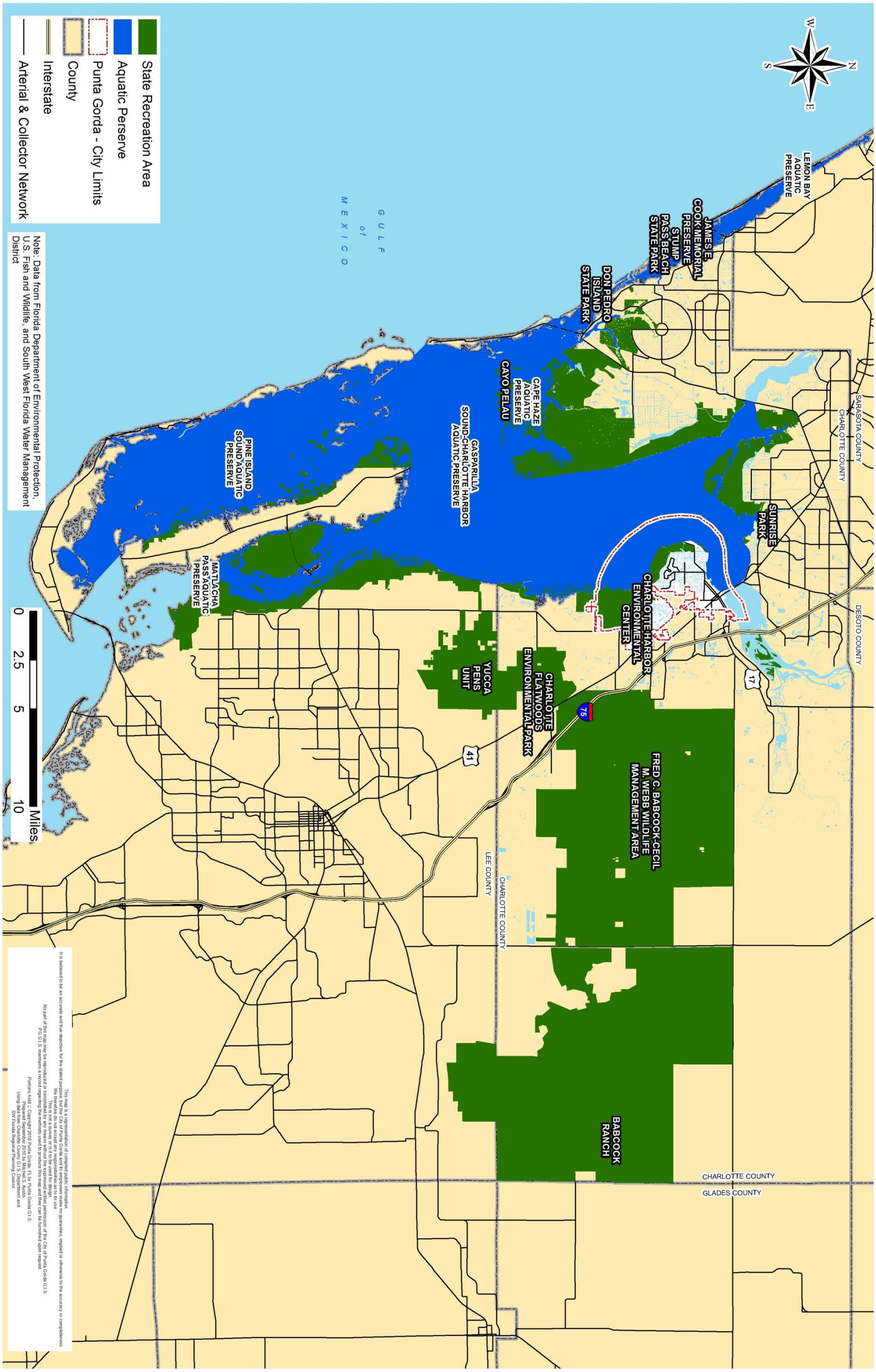

Map #40 - Regional Parks Serving the City

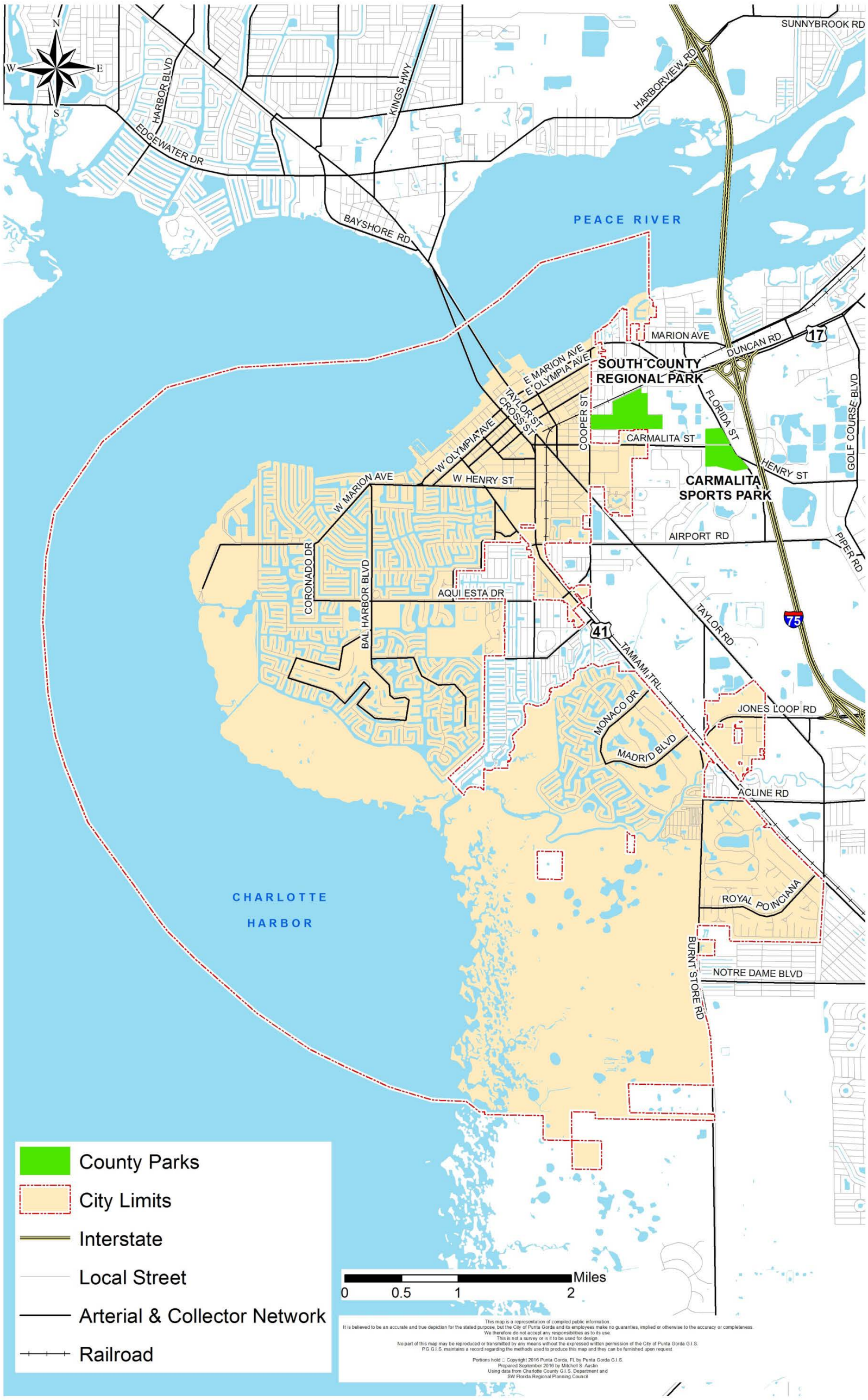

Map #41 - Punta Gorda City Parks & Recreational Facilities

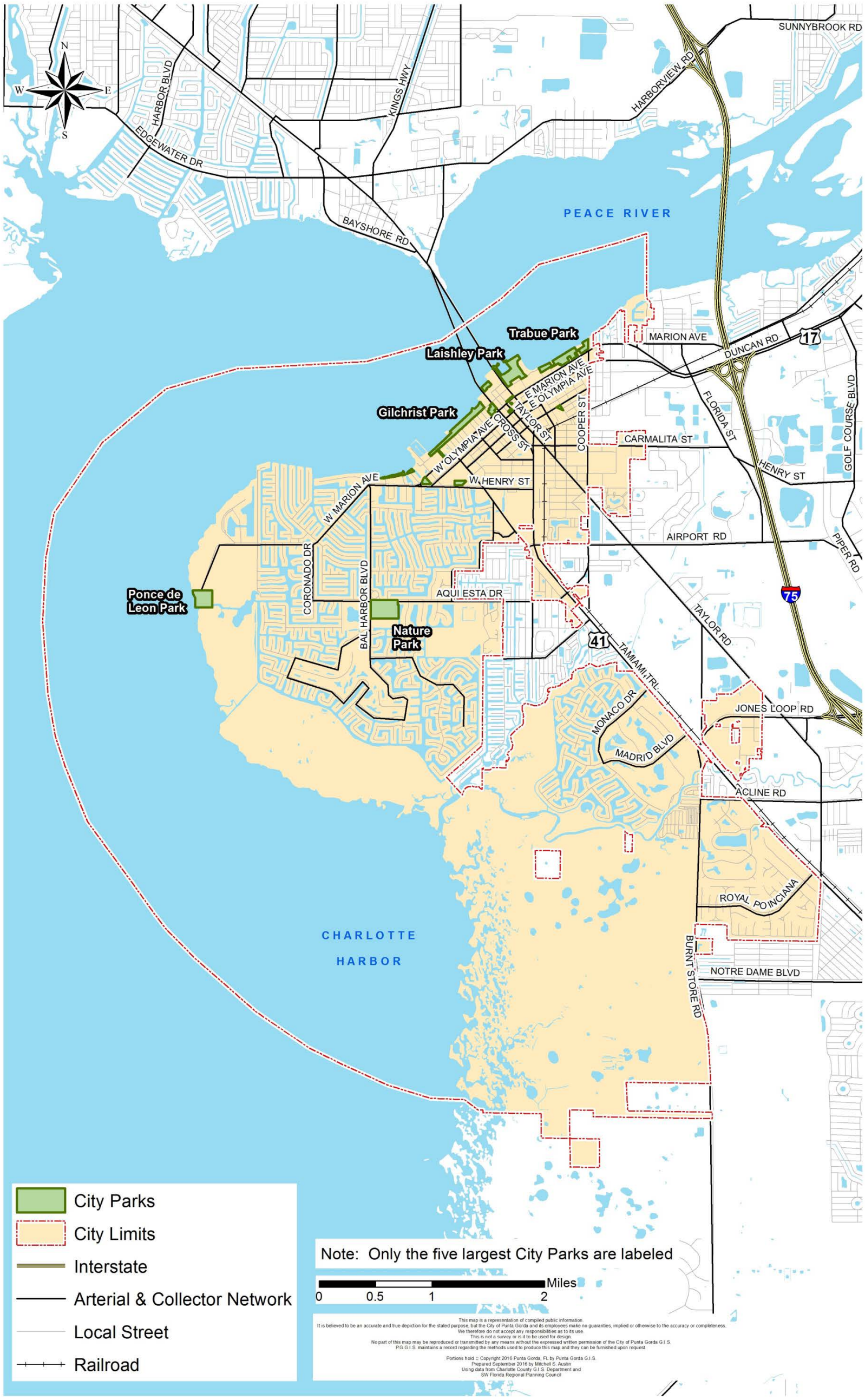

Map #42 - Punta Gorda Pathways

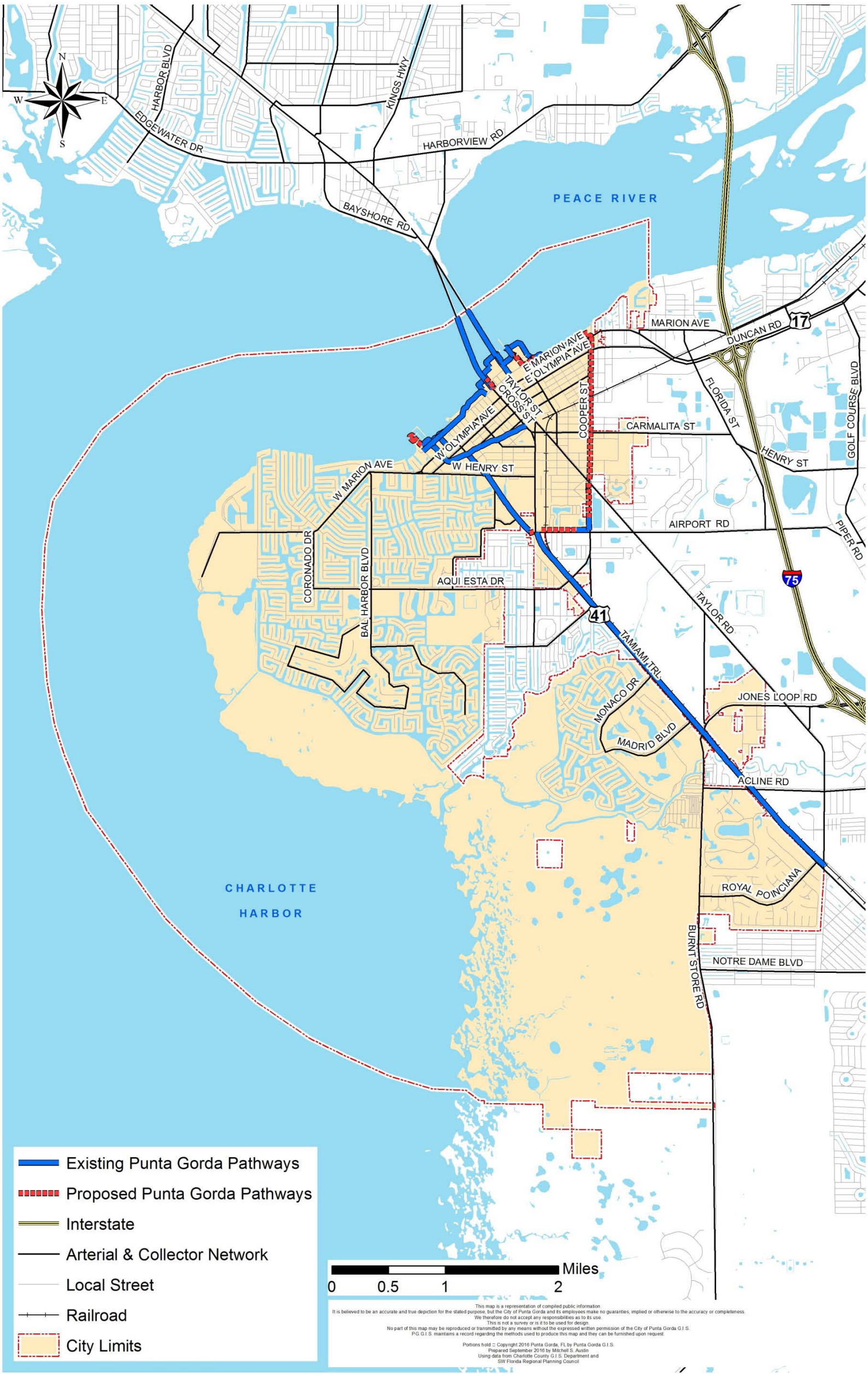

Map #43 - Existing Punta Gorda Park Level of Service

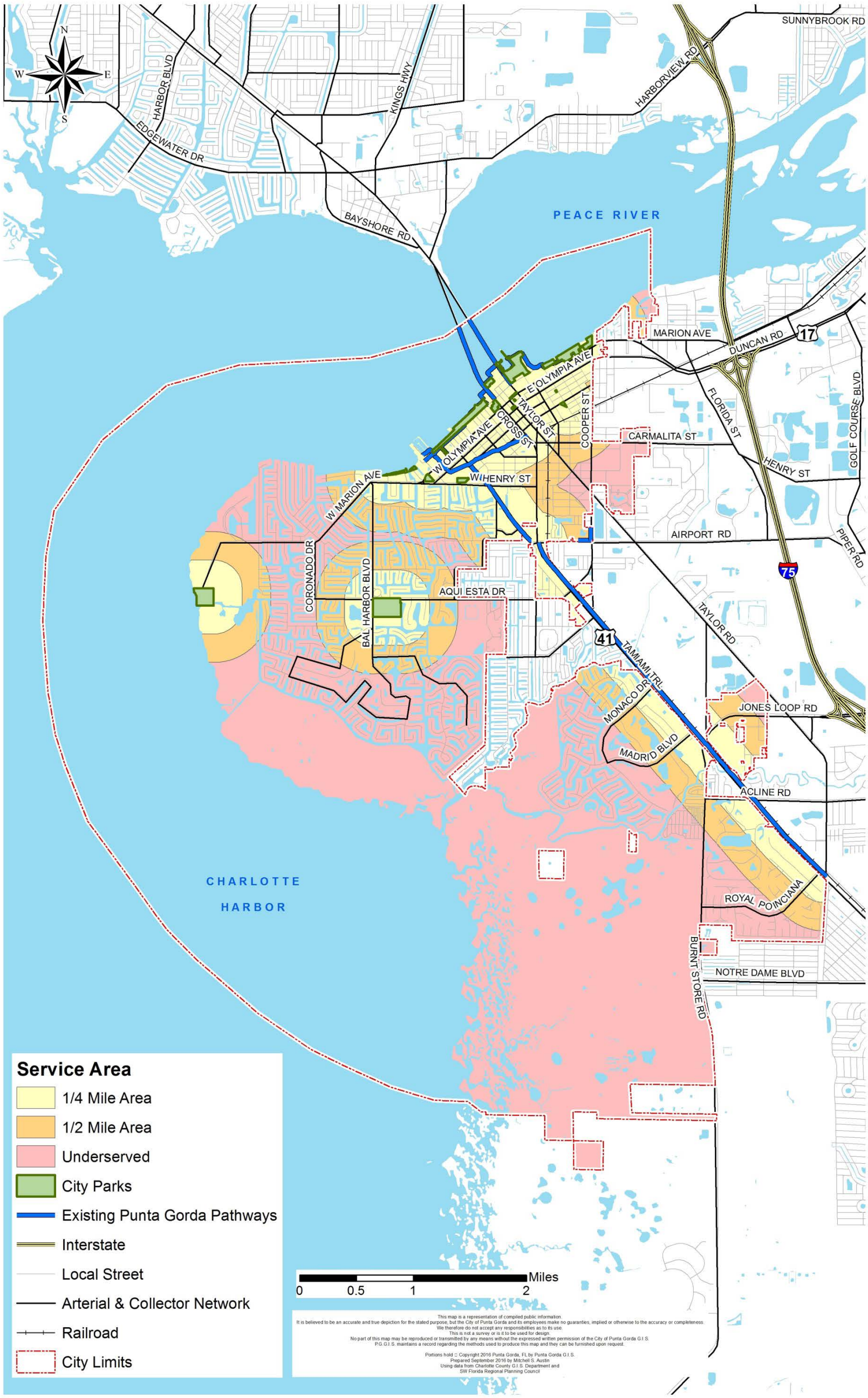

Map #44 - Punta Gorda Park Level of Service - 2040

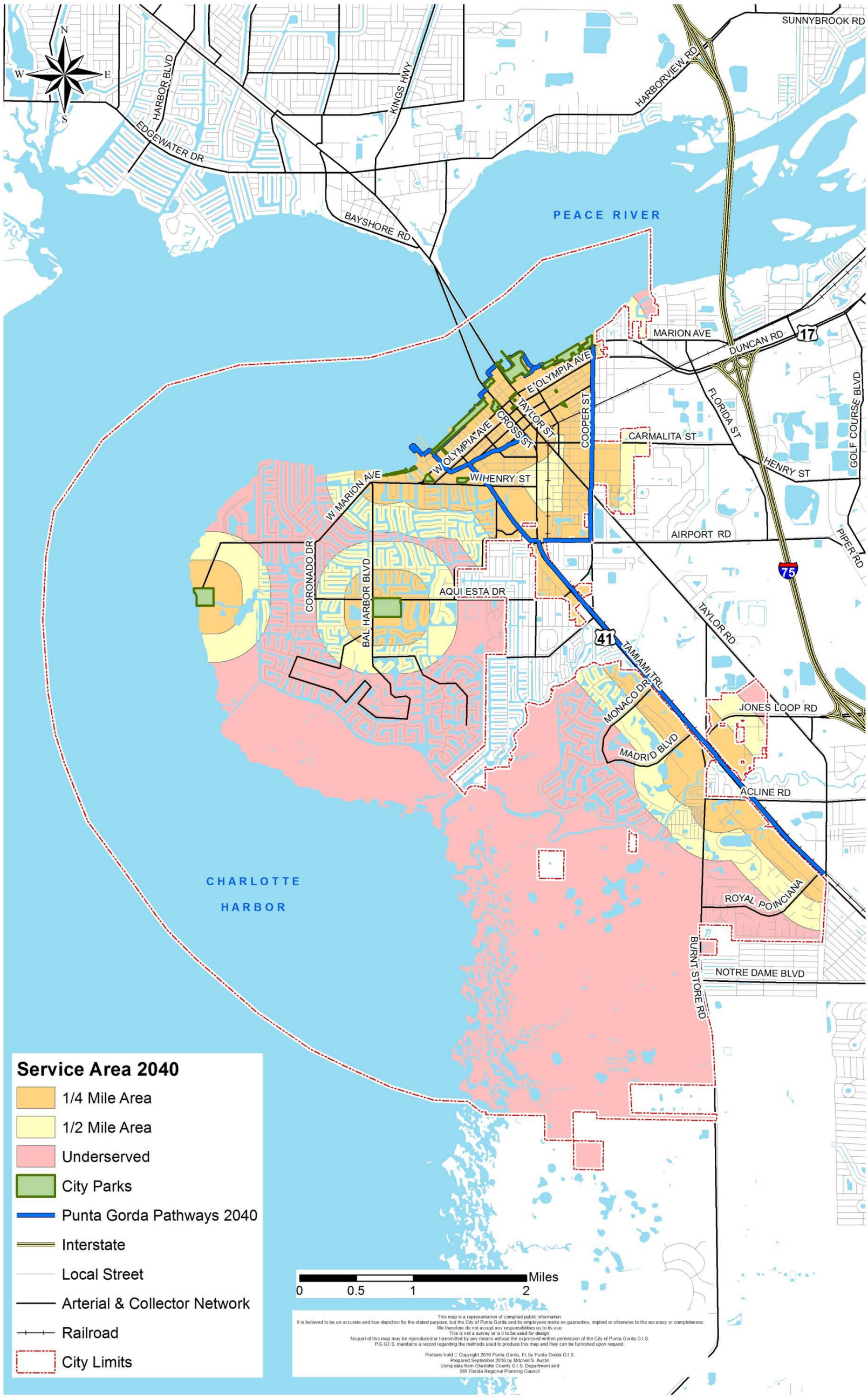

Map #45 - City of Punta Gorda Administrative Facilities

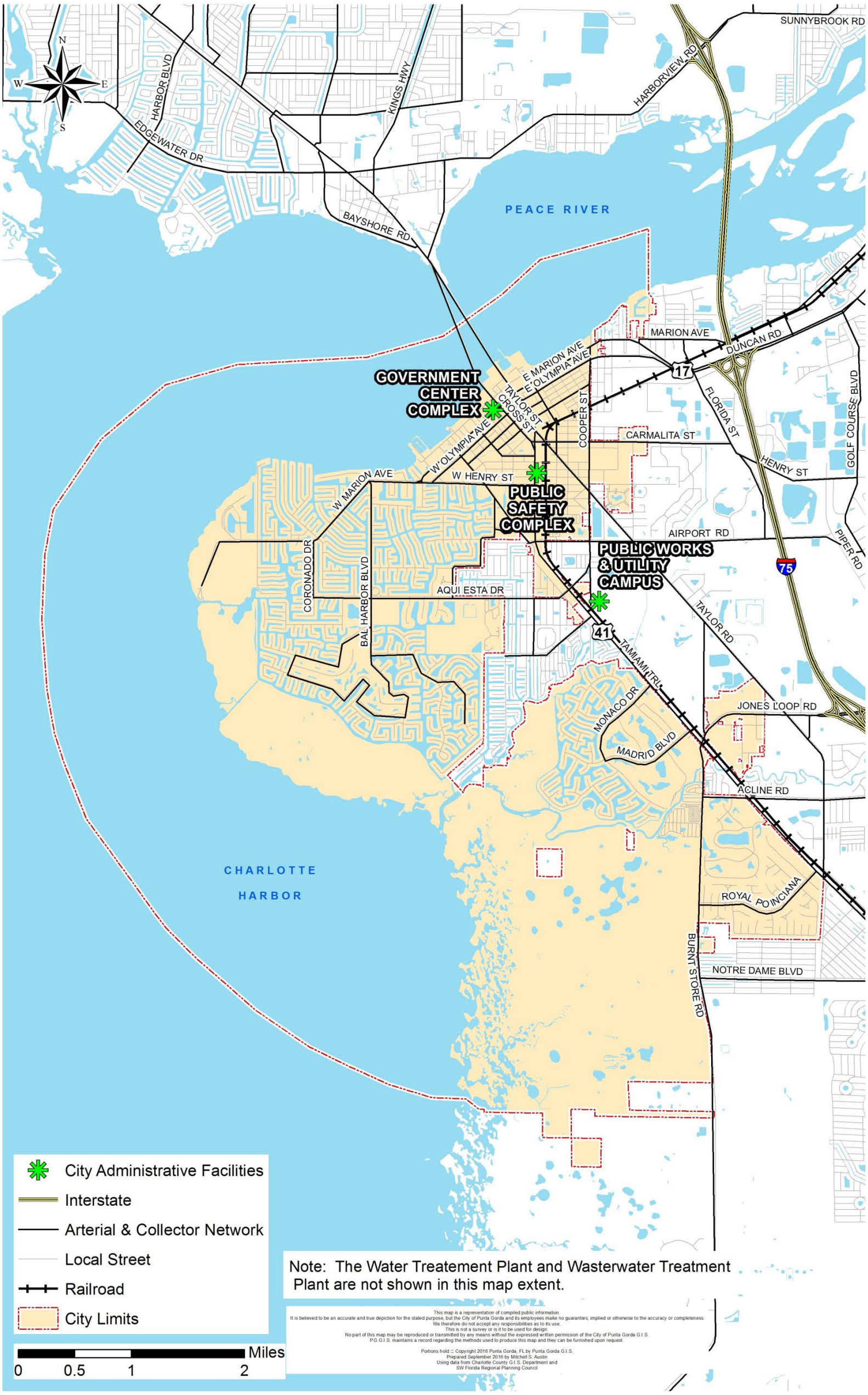

Map #46 - City of Punta Gorda Fire Stations

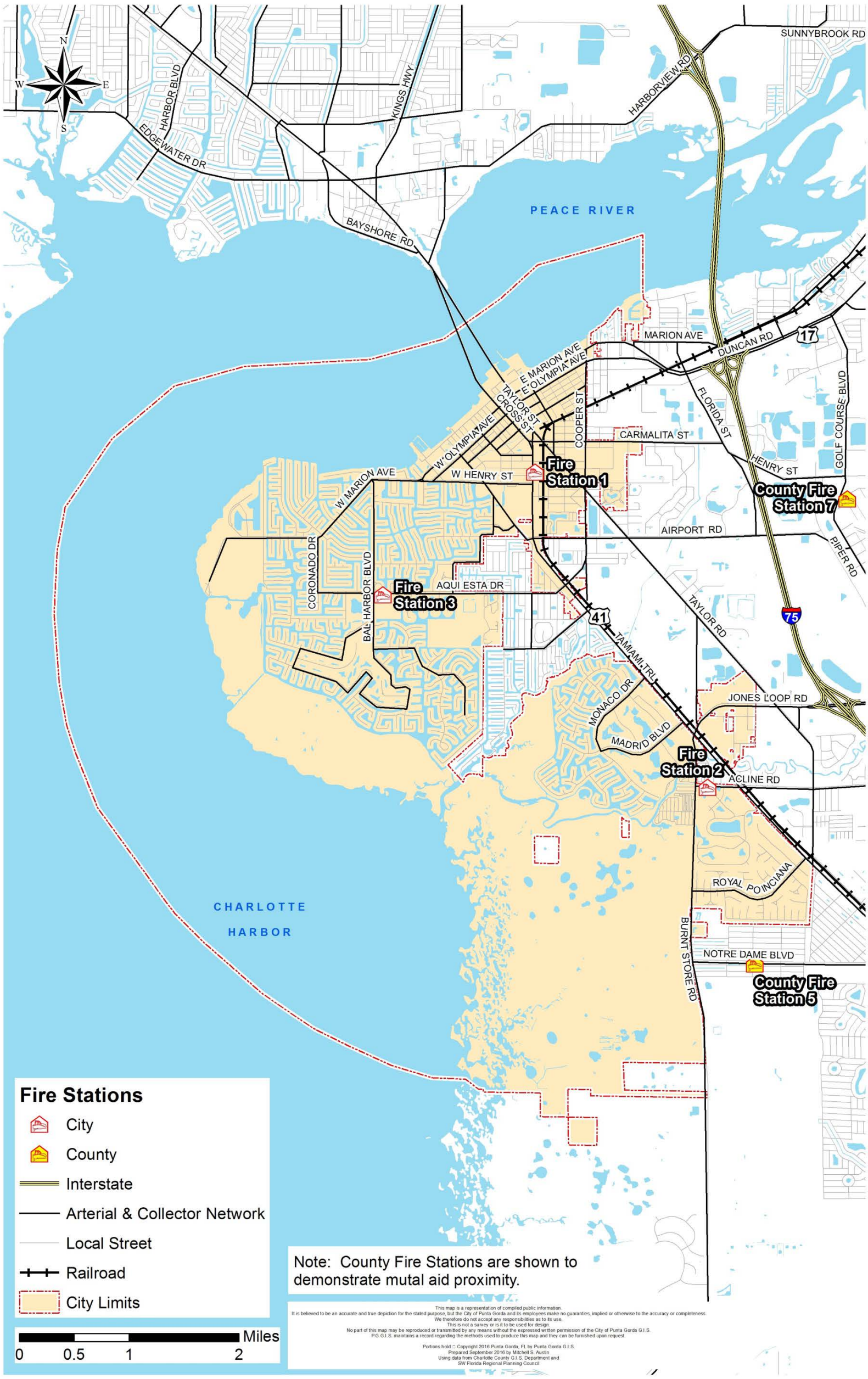

Map #47 - Other Community Facilities

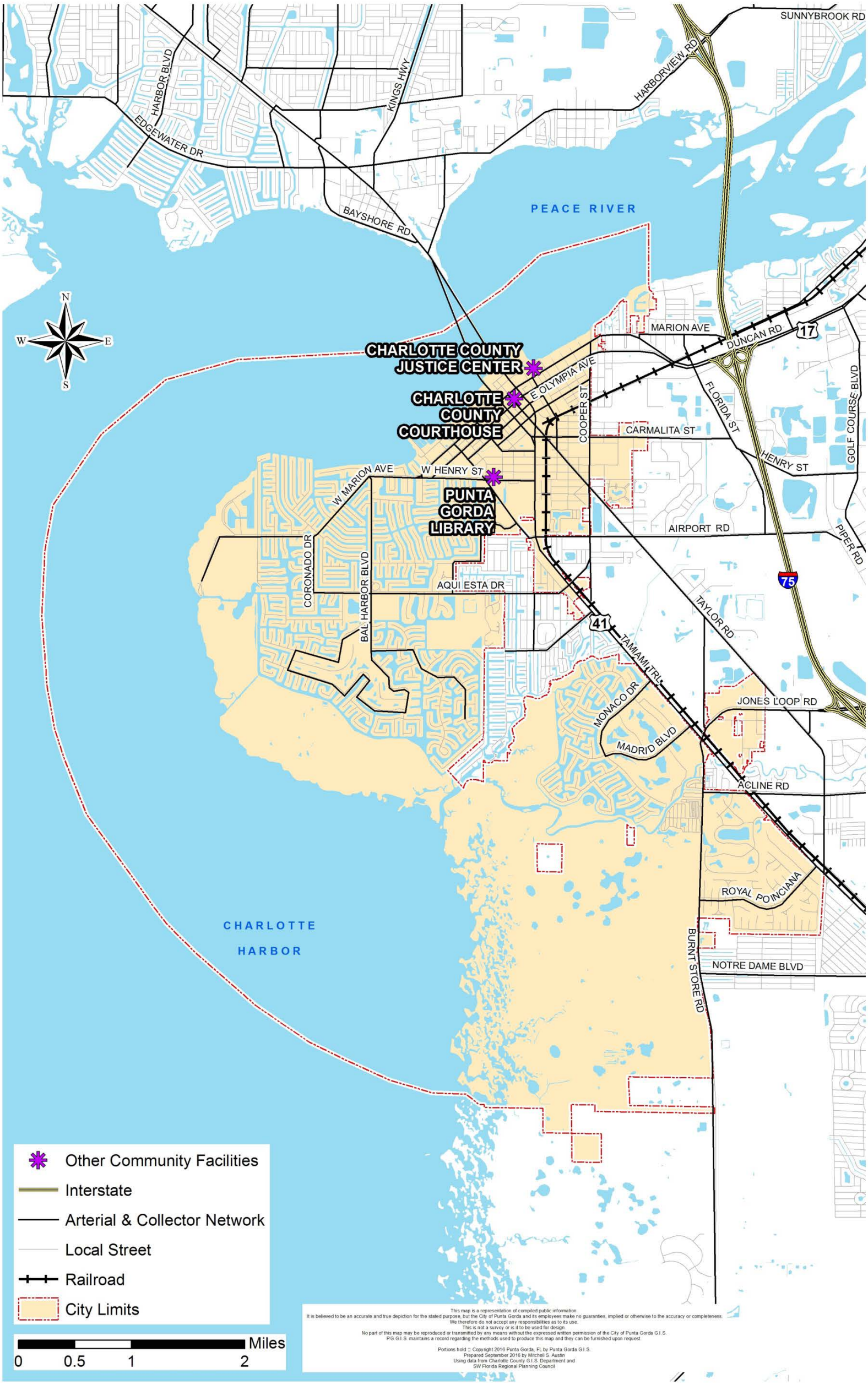

Map #48 - Punta Gorda Existing Sidewalk Network

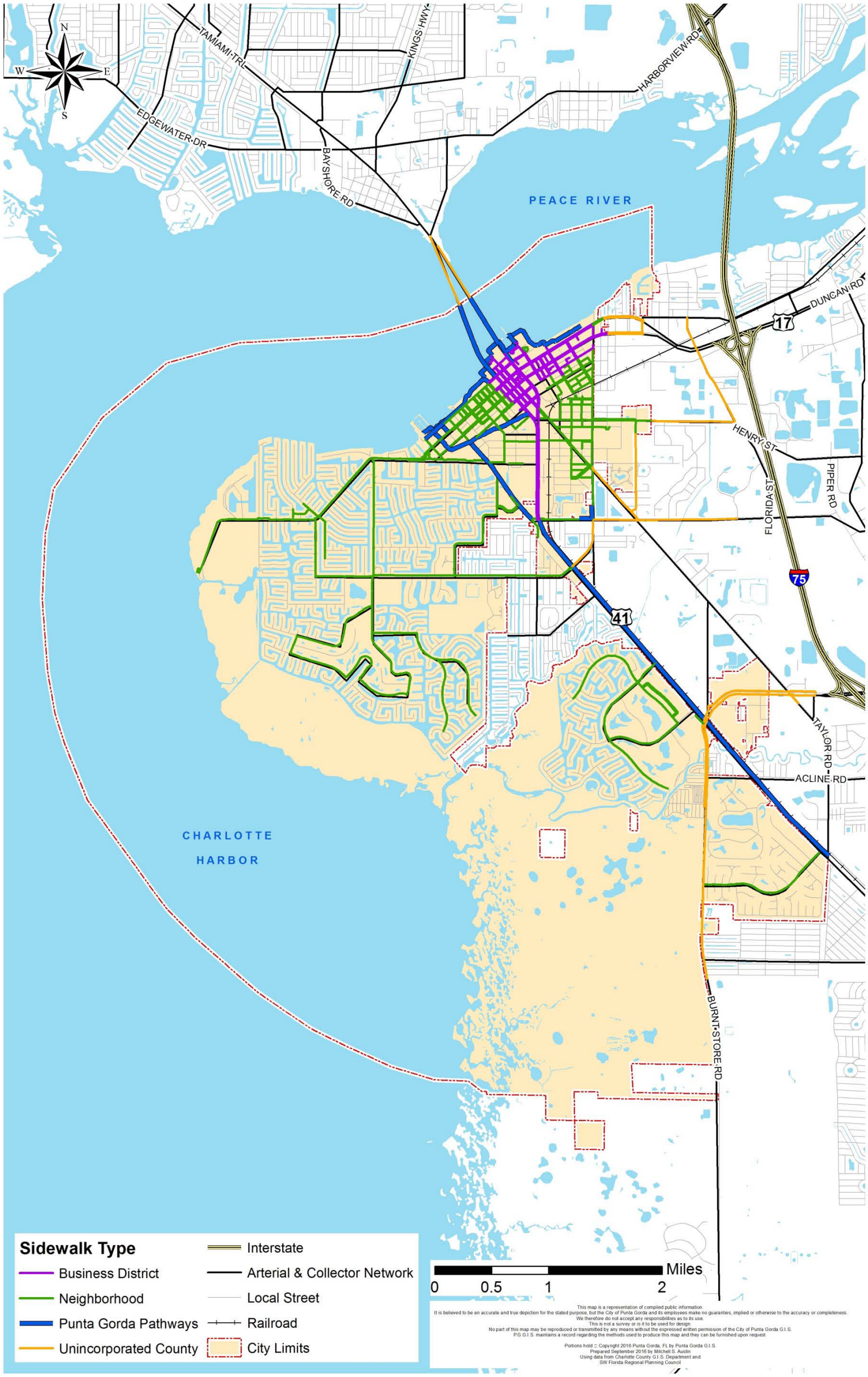

Map #49 - Punta Gorda Existing Sidewalk Network and Future Needs

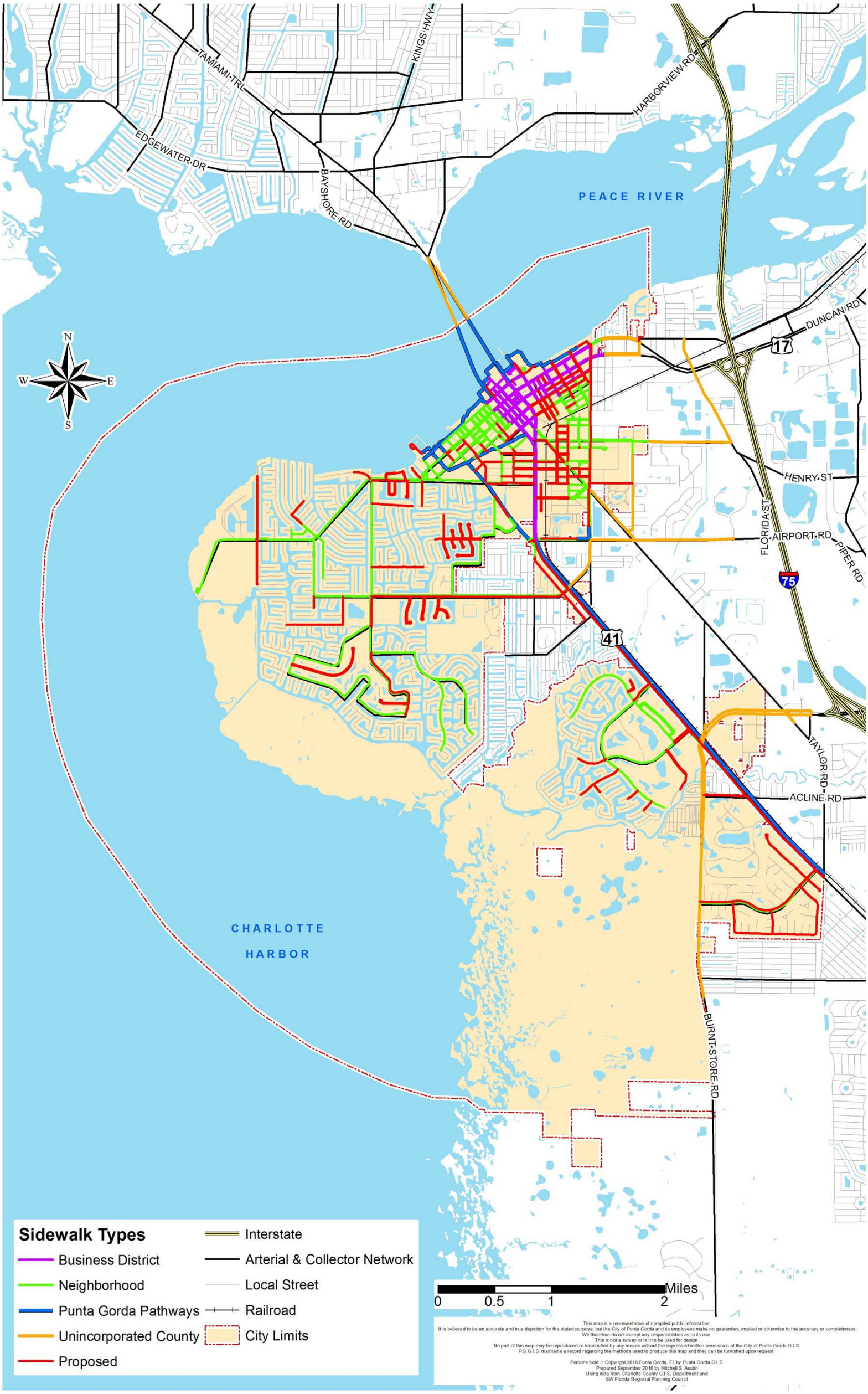

Map #50 - Punta Gorda Existing Bicycle Facilities

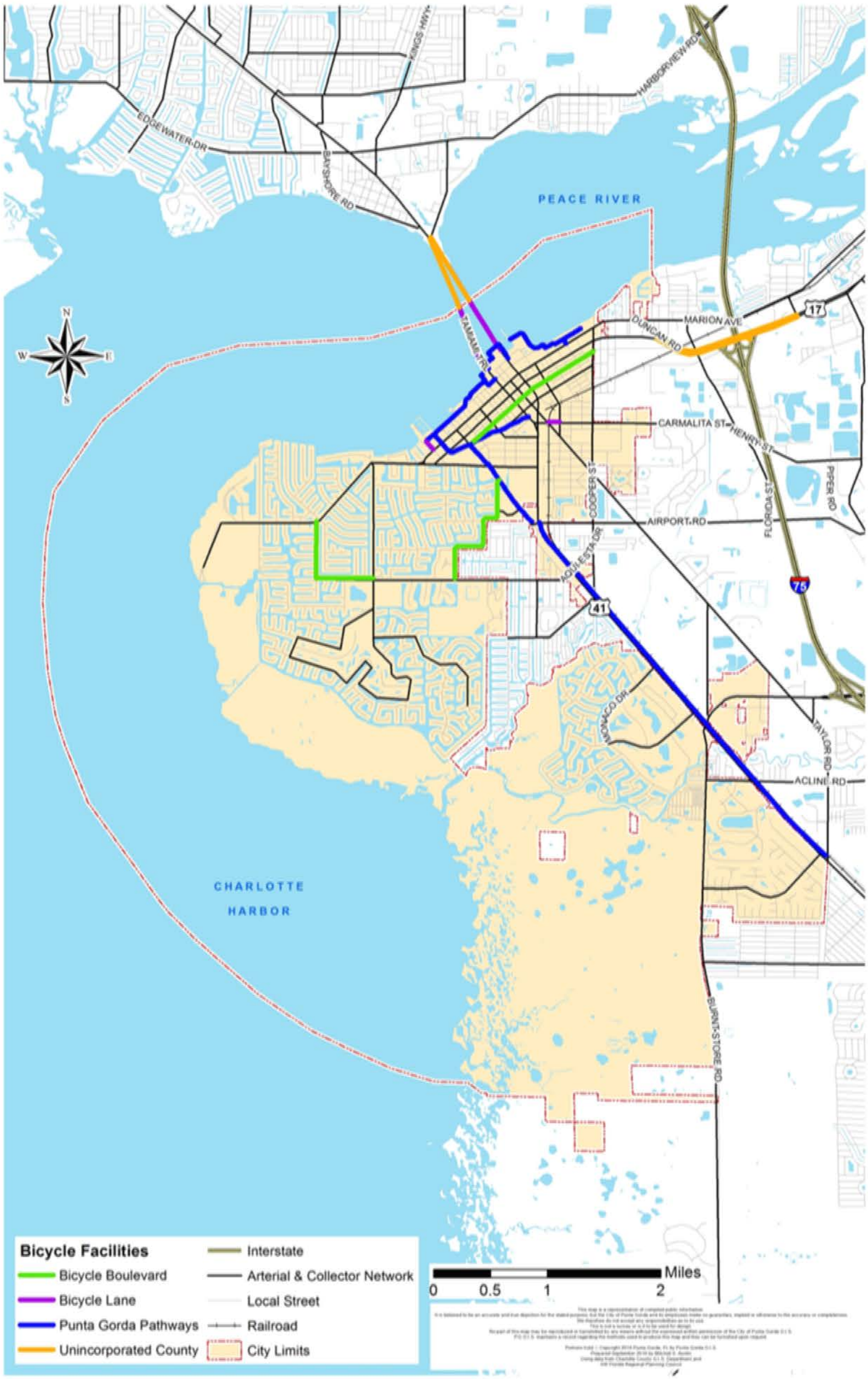

Map #51 - Punta Gorda Existing Bicycle Facilities and Future Needs

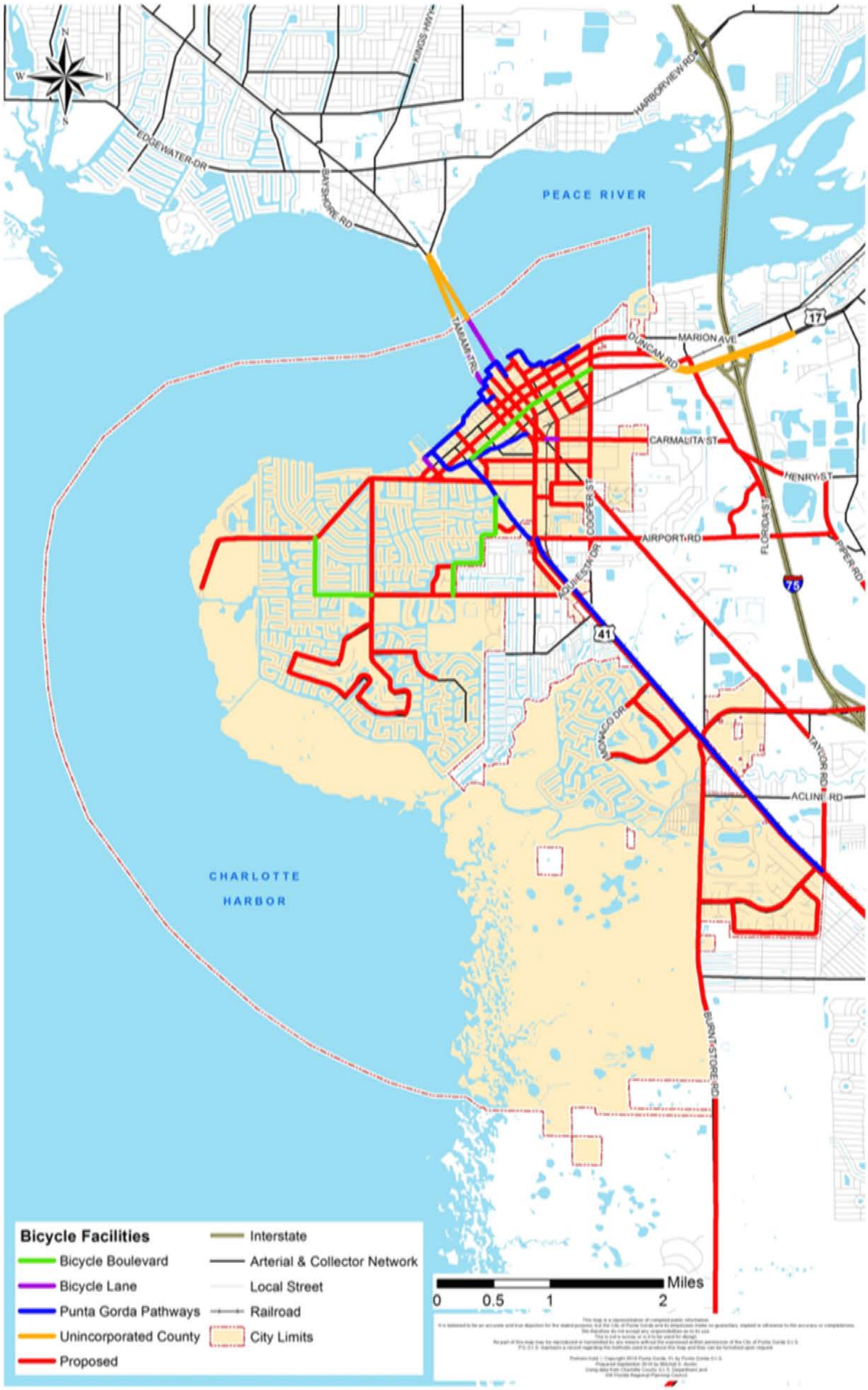

Map #52 - Intermodal Facilities - Parking, Marina, Rail, & Airport

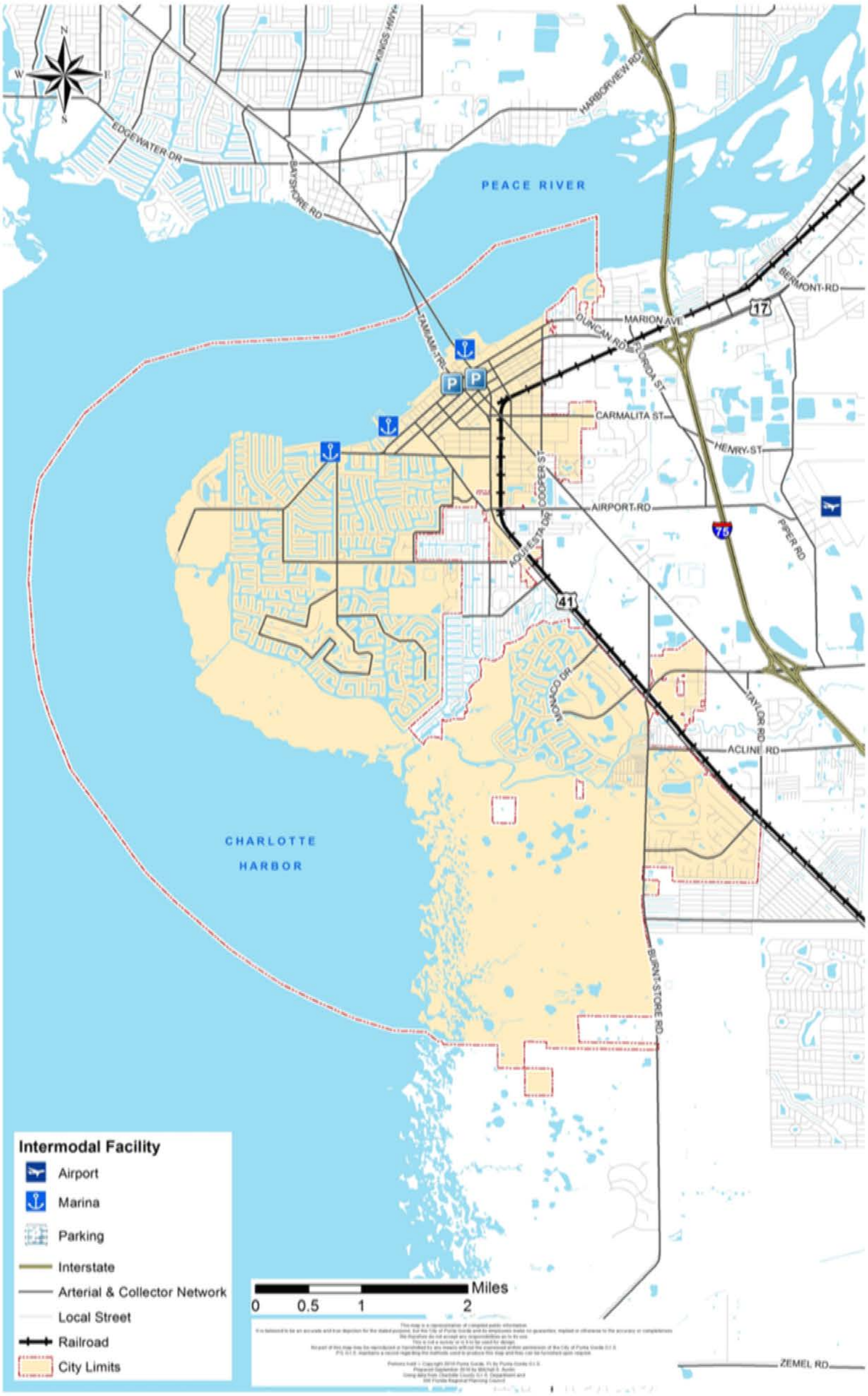

Map #53 - Punta Gorda Existing Street Network

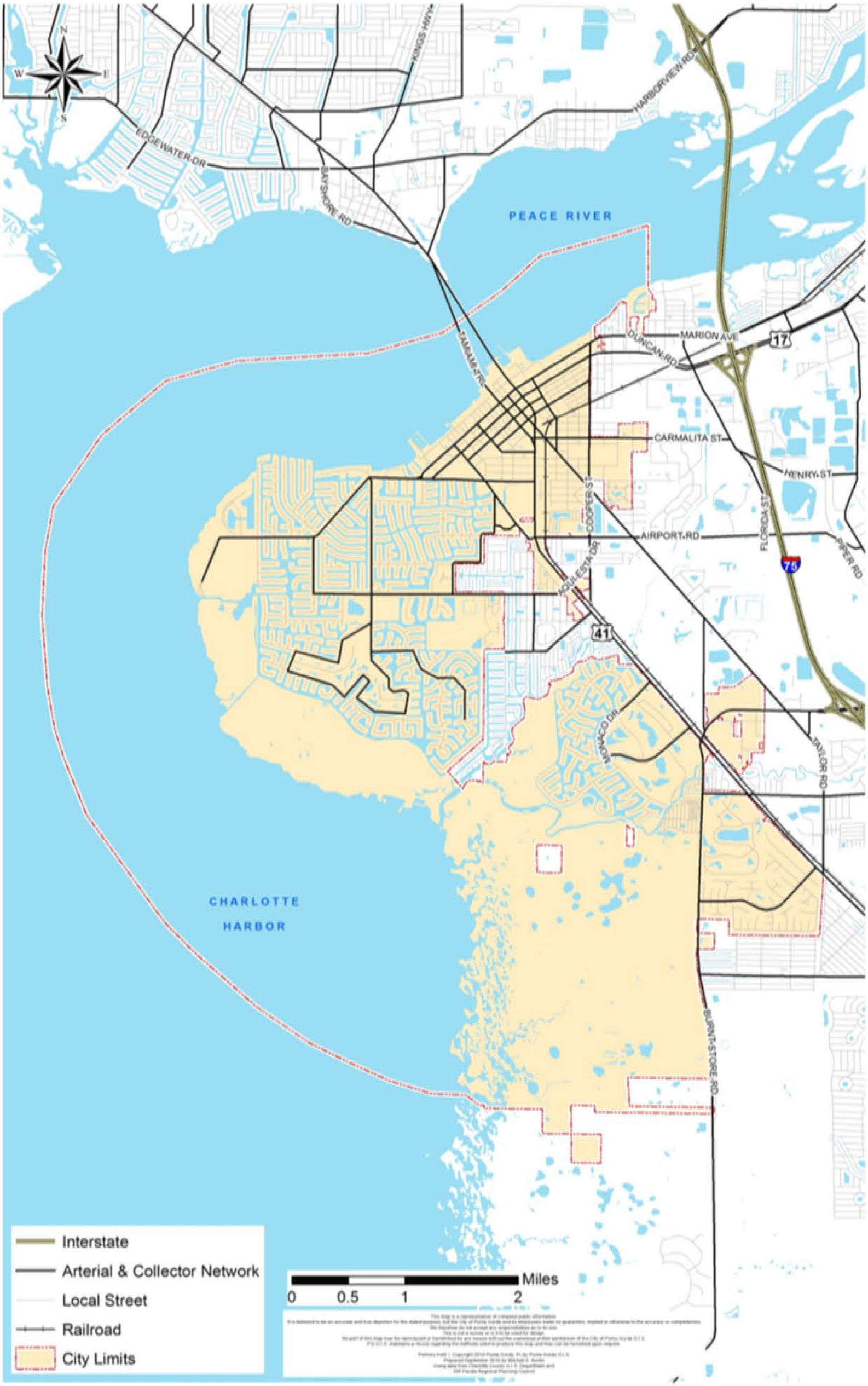

Map #54 - Punta Gorda Existing and Committed Street Network Level of Service - 2040

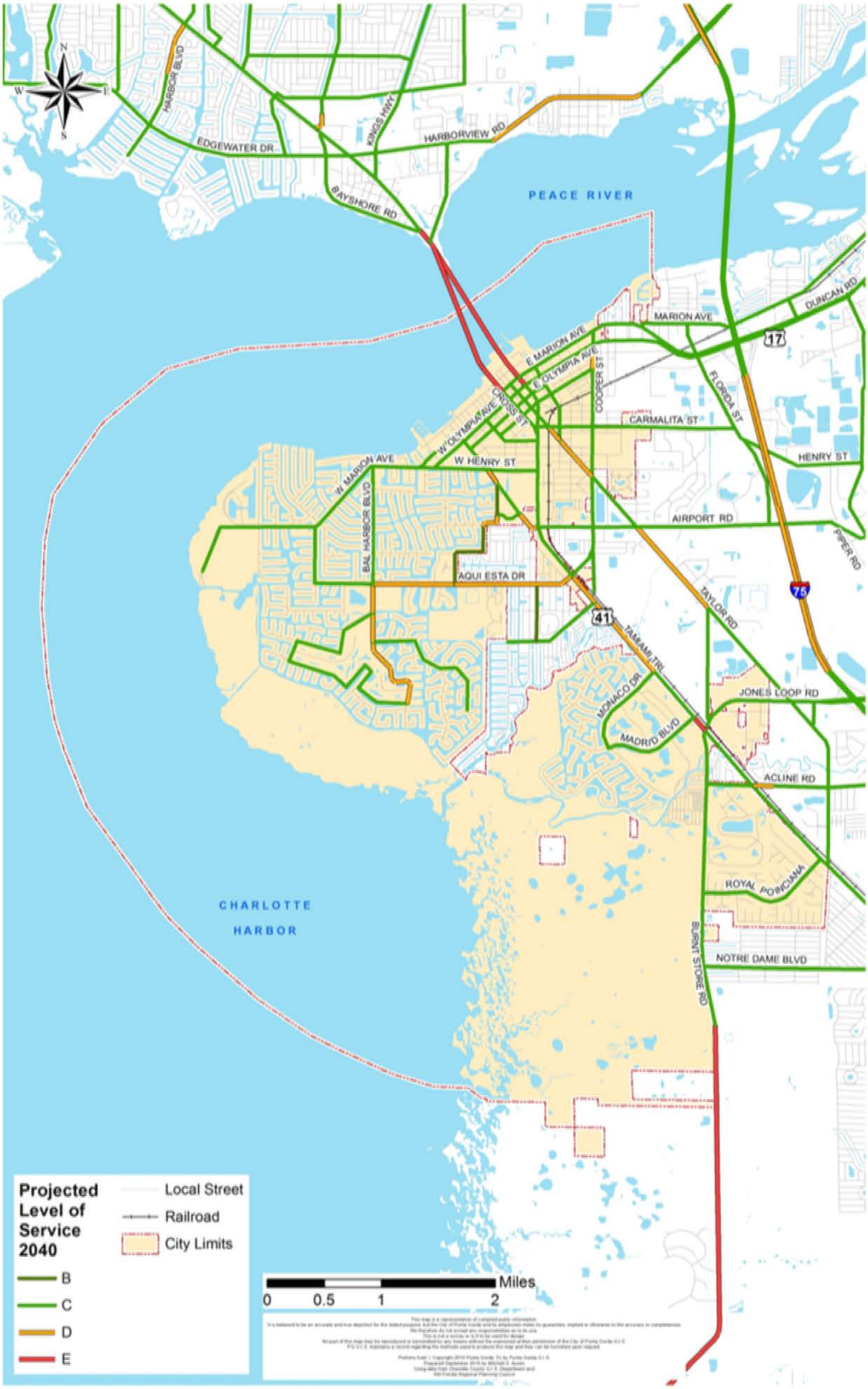

Map #55 - Public Schools

Map #56 - Public School Ancillary Facilities

Map #57 - Southwest Florida Regional Planning Council (SFRPC) Participants

Map #28 - Public Health Facilities Available to City Residents

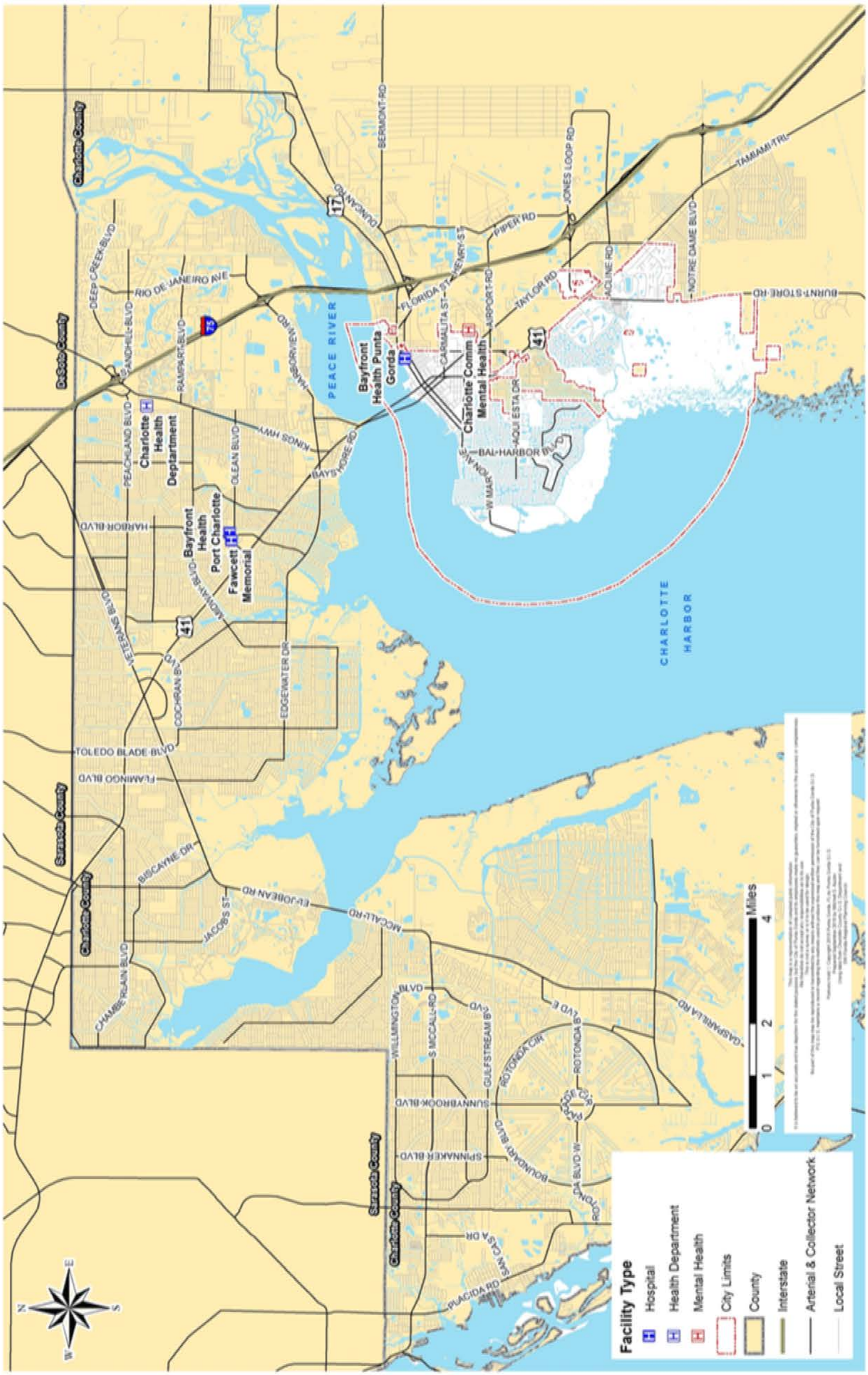
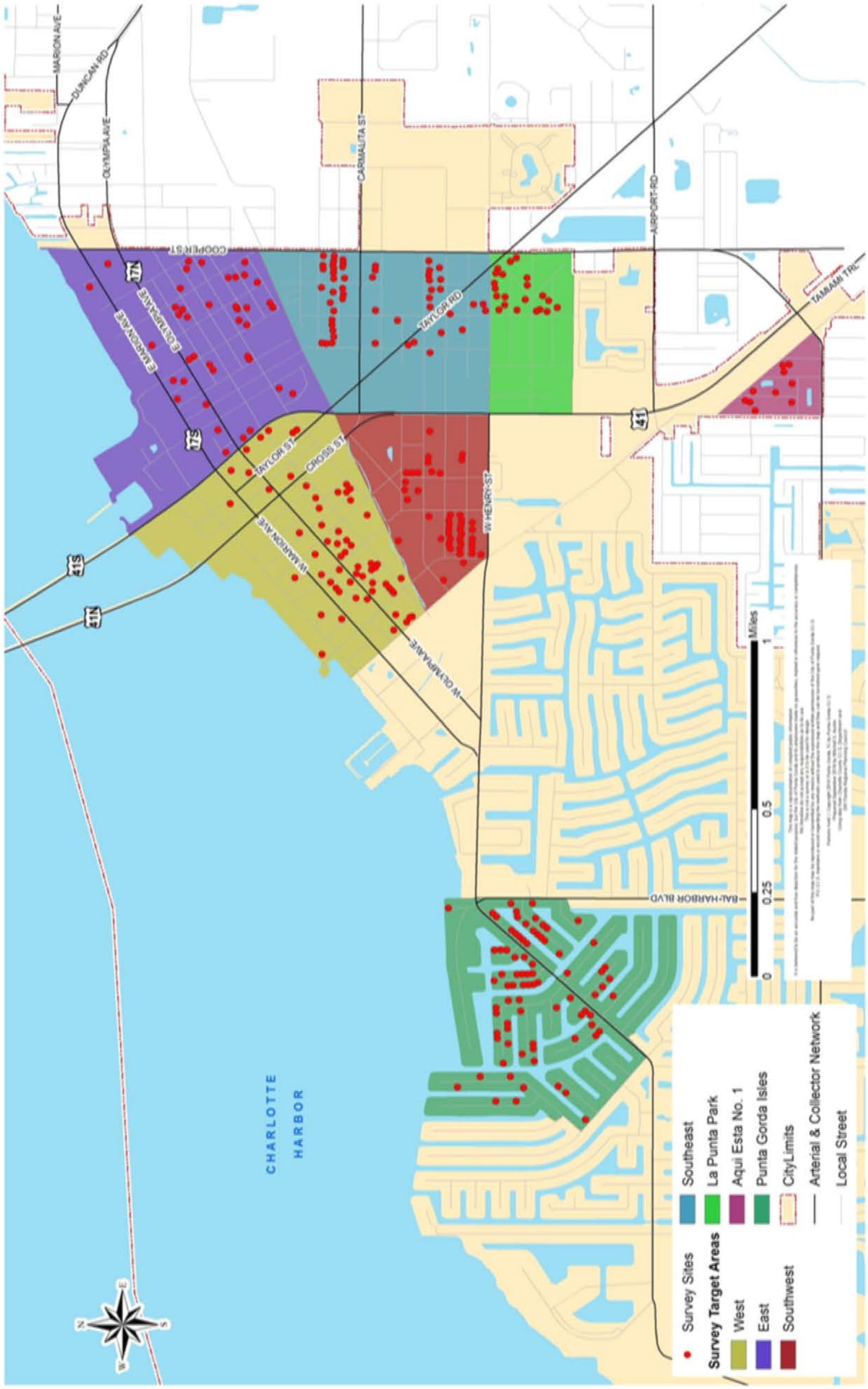
Map #59 - Historic Resources 2014-15 Survey Area