




Repetitive Flood Loss Areas City of Punta Gorda Florida



Legend

-  Repetitive Flood Loss Area
-  City Limits



This map is a representation of compiled public information. It is believed to be an accurate and true depiction for the stated purpose, but the City of Punta Gorda and its employees make no guarantee, implied or otherwise to the accuracy or completeness. We therefore do not accept any responsibility as to its use. This is not a survey or is to be used for design. No part of this map may be reproduced or transmitted in any means without the expressed written permission of the City of Punta Gorda G.I.S. P.G. G.I.S. maintains a record regarding the methods used to produce this map and they can be furnished upon request.

© Copyright 2015 Punta Gorda, FL by Punta Gorda G.I.S.
Prepared: October 2015 by Mitchell S. Austin
Using data from Charlotte County G.I.S. Department

PEACE RIVER

17S

17N

Marion Ave

Olympia Ave

Carmalita St

Taylor Rd

Henry St

41

Cooper St